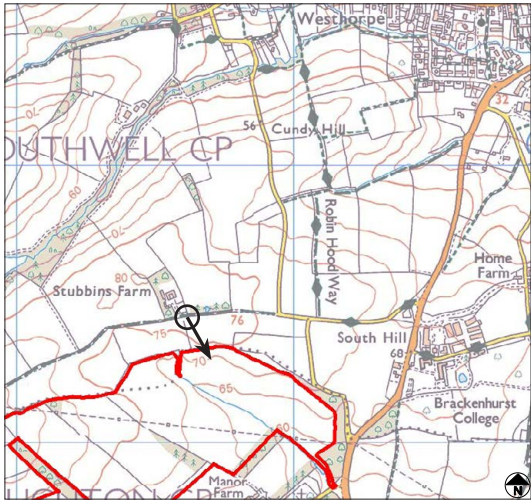




Existing View



Photomontage View (Year 1)

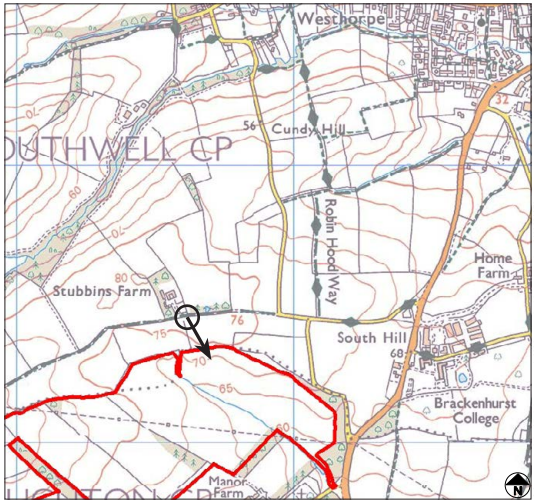


Camera make & model	- Canon 5D Mark III
Lens make & focal length	- Canon EF 50mm, f/1.4 USM
Date & time of photograph	- 23/08/2019 @ 13:33
OS grid reference	- 468611, 352455
Viewpoint height (AOD)	- 78m
Distance from site	- 123m
Horizontal Field of View	- 75°
Height of camera AGL	- 1.5m
Page size (mm)	- 420 x 297

**VIEWPOINT 4**

View from PRoW bridleway 209/74/1, looking south





Camera make & model - Canon 5D Mark III  
Lens make & focal length - Canon EF 50mm, f/1.4 USM  
Date & time of photograph - 23/08/2019 @ 13:33  
OS grid reference - 468611, 352455  
Viewpoint height (AOD) - 78m  
Distance from site - 123m  
Horizontal Field of View - 75°  
Height of camera AGL - 1.5m  
Page size (mm) - 420 x 297

**VIEWPOINT 4**

View from PRoW bridleway 209/74/1, looking south

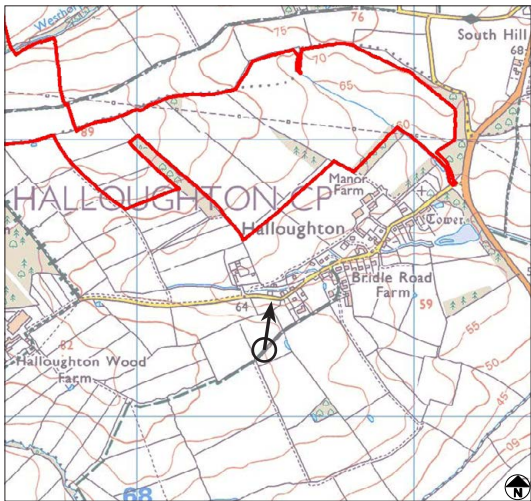




Existing View



Photomontage View (Year 1)

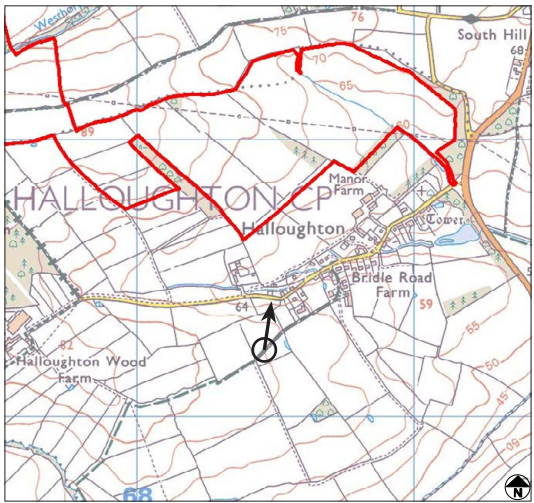


Camera make & model - Canon 5D Mark III  
Lens make & focal length - Canon EF 50mm, f/1.4 USM  
Date & time of photograph - 23/08/2019 @ 19:37  
OS grid reference - 468465, 351235  
Viewpoint height (AOD) - 71m  
Distance from site - 418m  
Horizontal Field of View - 75°  
Height of camera AGL - 1.5m  
Page size (mm) - 420 x 297

**VIEWPOINT 10**

View from PRow bridleway 186/3/1, looking north



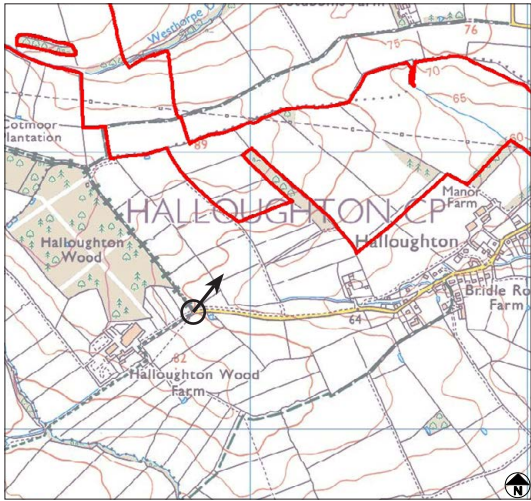


Camera make & model - Canon 5D Mark III  
Lens make & focal length - Canon EF 50mm, f/1.4 USM  
Date & time of photograph - 23/08/2019 @ 19:37  
OS grid reference - 468465, 351235  
Viewpoint height (AOD) - 71m  
Distance from site - 418m  
Horizontal Field of View - 75°  
Height of camera AGL - 1.5m  
Page size (mm) - 420 x 297

## VIEWPOINT 10

View from PRow bridleway 186/3/1, looking north

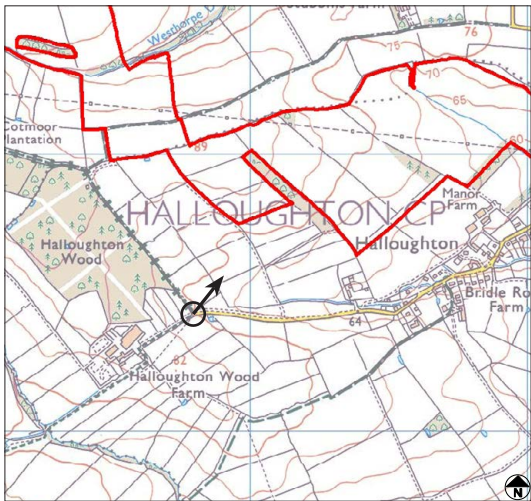




Camera make & model	- Canon 5D Mark III
Lens make & focal length	- Canon EF 50mm, f/1.4 USM
Date & time of photograph	- 23/08/2019 @ 18:16
OS grid reference	- 467802, 351430
Viewpoint height (AOD)	- 76m
Distance from site	- 357m
Horizontal Field of View	- 75°
Height of camera AGL	- 1.5m
Page size (mm)	- 420 x 297

**VIEWPOINT 12**  
View from the southern extent of Cotmoor Lane Byway,  
looking northeast





Camera make & model - Canon 5D Mark III  
Lens make & focal length - Canon EF 50mm, f/1.4 USM  
Date & time of photograph - 23/08/2019 @ 18:16  
OS grid reference - 467802, 351430  
Viewpoint height (AOD) - 76m  
Distance from site - 357m  
Horizontal Field of View - 75°  
Height of camera AGL - 1.5m  
Page size (mm) - 420 x 297

**VIEWPOINT 12**

View from the southern extent of Cotmoor Lane Byway,  
looking northeast

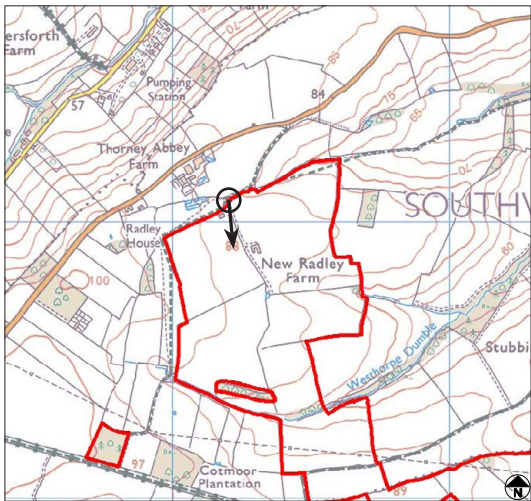




Existing View



Photomontage View (Year 1)



Camera make & model	- Canon 5D Mark III
Lens make & focal length	- Canon EF 50mm, f/1.4 USM
Date & time of photograph	- 23/08/2019 @ 15:09
OS grid reference	- 467206, 353090
Viewpoint height (AOD)	- 88m
Distance from site	- 10m
Horizontal Field of View	- 75°
Height of camera AGL	- 1.5m
Page size (mm)	- 420 x 297

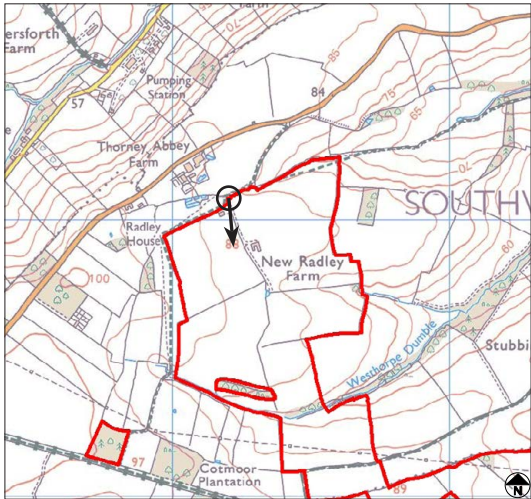
### VIEWPOINT 14

View from PRoW footpath 209/42/1, on the access track to New Radley Farm, looking south





Photomontage View (Year 10)



Camera make & model	- Canon 5D Mark III
Lens make & focal length	- Canon EF 50mm, f/1.4 USM
Date & time of photograph	- 23/08/2019 @ 15:09
OS grid reference	- 467206, 353090
Viewpoint height (AOD)	- 88m
Distance from site	- 10m
Horizontal Field of View	- 75°
Height of camera AGL	- 1.5m
Page size (mm)	- 420 x 297

VIEWPOINT 14

View from PRow footpath 209/42/1, on the access track to  
New Radley Farm, looking south