



CONTEXT BASELINE VIEWPOINT 1

View from PRow bridleway 209/74/1, looking east

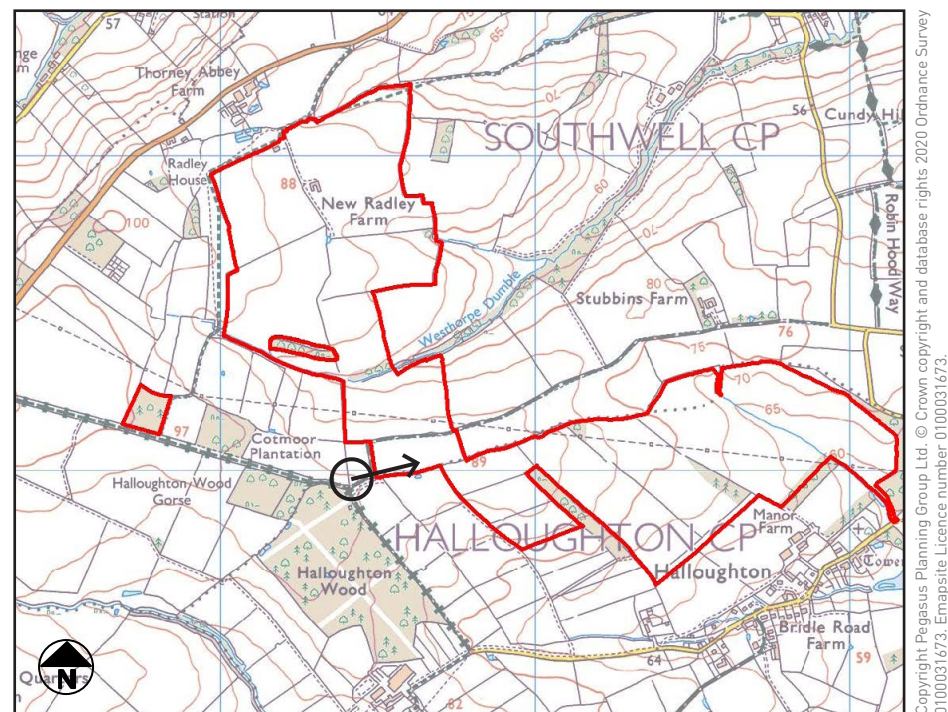


FIGURE 2.6
Summer Photoviews

DRWG No: **P18-2917_15** REV: **B**

Date: 26/11/2021



Camera make & model
Lens make & focal length
Date & time of photograph
OS grid reference

- Canon EOS 5D
- Canon EF 50mm, f/1.4 USM
- 23/08/2019 @ 18:27
- 467421, 351964

Viewpoint height (AOD)
Distance from site
Projection
Enlargement / Sheet Size


- 90.4m
- 76.0m
- Planar
- 100% @ A3

Visualisation Type
Horizontal Field of View
Height of camera AGL
Page size / Image size (mm)

- Type 1
- 39.6°
- 1.5m
- 420 x 297 / 390 x 260

VIEWPOINT 1

View from PRow bridleway 209/74/1, looking east



CONTEXT BASELINE VIEWPOINT 2

View from PRow bridleway 209/74/1, looking west

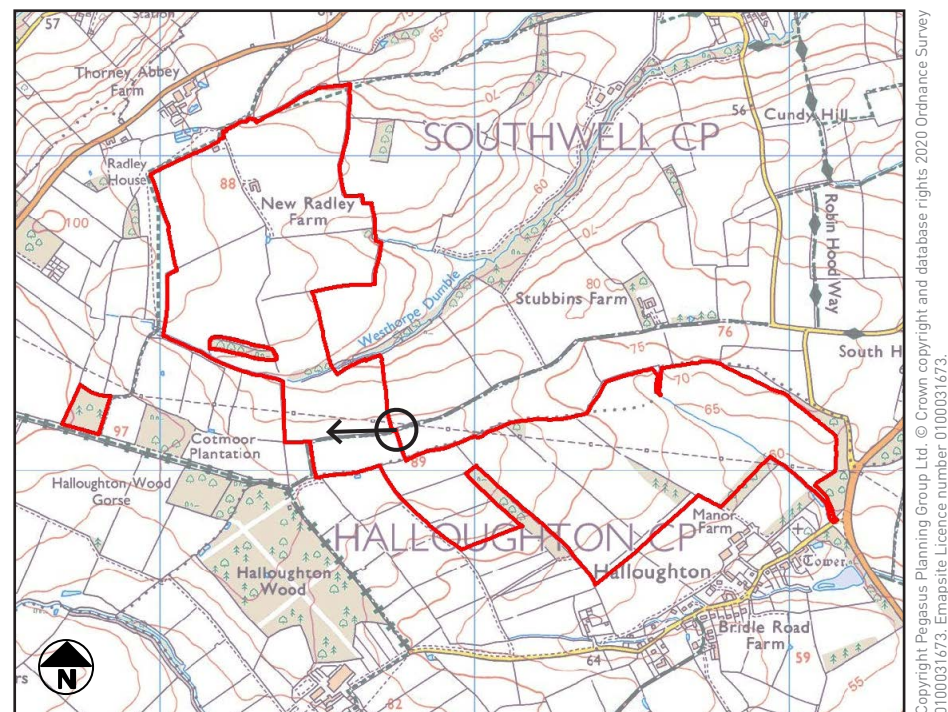


FIGURE 2.6
Summer Photoviews

DRWG No: **P18-2917_15** REV: **B**

Date: 26/11/2021




Camera make & model - Canon EOS 5D
Lens make & focal length - Canon EF 50mm, f/1.4 USM
Date & time of photograph - 23/08/2019 @ 18:47
OS grid reference - 467745, 352126

Viewpoint height (AOD) - 86.5m
Distance from site - 0.0m
Projection - Planar
Enlargement / Sheet Size - 100% @ A3

Visualisation Type - Type 1
Horizontal Field of View - 39.6°
Height of camera AGL - 1.5m
Page size / Image size (mm) - 420 x 297 / 390 x 260

VIEWPOINT 2

View from PRow bridleway 209/74/1, looking west



CONTEXT BASELINE VIEWPOINT 3

View from PRoW bridleway 209/74/1, looking west

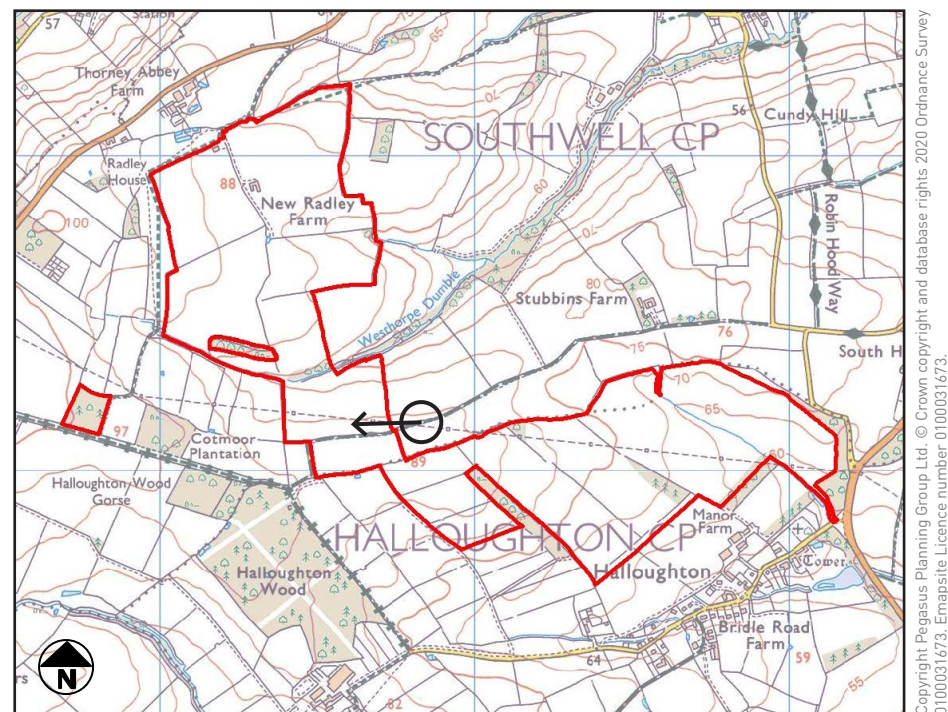


FIGURE 2.6
Summer Photoviews

DRWG No: **P18-2917_15** REV: **B**

Date: 26/11/2021



Camera make & model - Canon EOS 5D
Lens make & focal length - Canon EF 50mm, f/1.4 USM
Date & time of photograph - 23/08/2019 @ 18:53
OS grid reference - 467827, 352152

Viewpoint height (AOD) - 86.0m
Distance from site - 81.7m
Projection - Planar
Enlargement / Sheet Size - 100% @ A3

Visualisation Type - Type 1
Horizontal Field of View - 39.6°
Height of camera AGL - 1.5m
Page size / Image size (mm) - 420 x 297 / 390 x 260

VIEWPOINT 3

View from PRow bridleway 209/74/1, looking west



CONTEXT BASELINE VIEWPOINT 4

View from PRoW bridleway 209/74/1, looking south

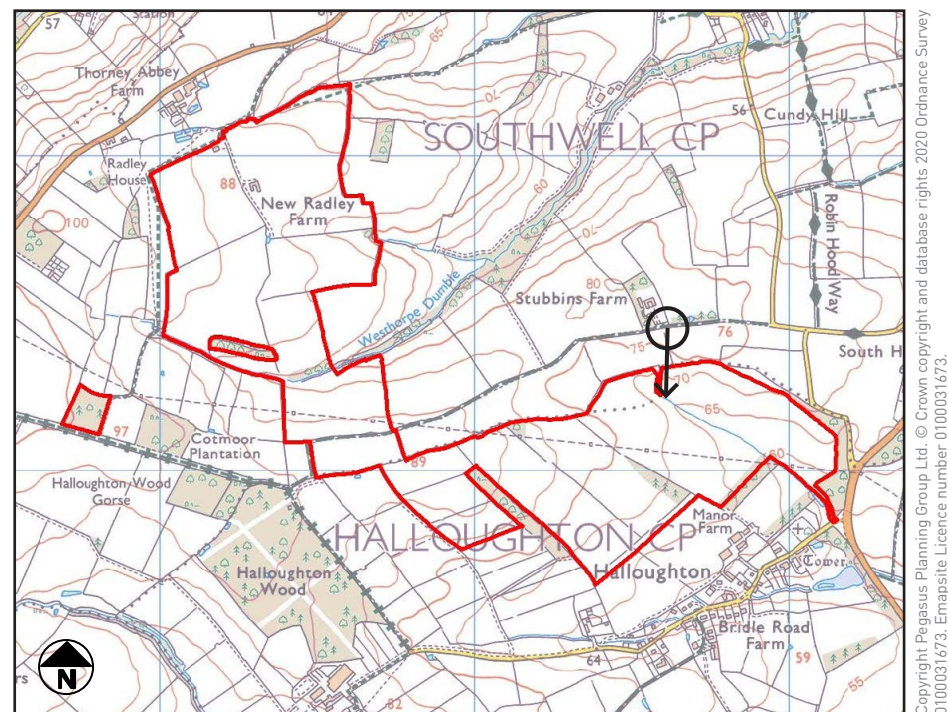


FIGURE 2.6
Summer Photoviews

DRWG No: **P18-2917_15** REV: **B**

Date: 26/11/2021




Camera make & model - Canon EOS 5D
Lens make & focal length - Canon EF 50mm, f/1.4 USM
Date & time of photograph - 23/08/2019 @ 13:33
OS grid reference - 468611, 352455

Viewpoint height (AOD) - 77.6m
Distance from site - 123.2m
Projection - Planar
Enlargement / Sheet Size - 100% @ A3

Visualisation Type - Type 1
Horizontal Field of View - 39.6°
Height of camera AGL - 1.5m
Page size / Image size (mm) - 420 x 297 / 390 x 260

VIEWPOINT 4

View from PRow bridleway 209/74/1, looking south



CONTEXT BASELINE VIEWPOINT 5B

View from PRoW bridleway 209/74/1, looking southwest

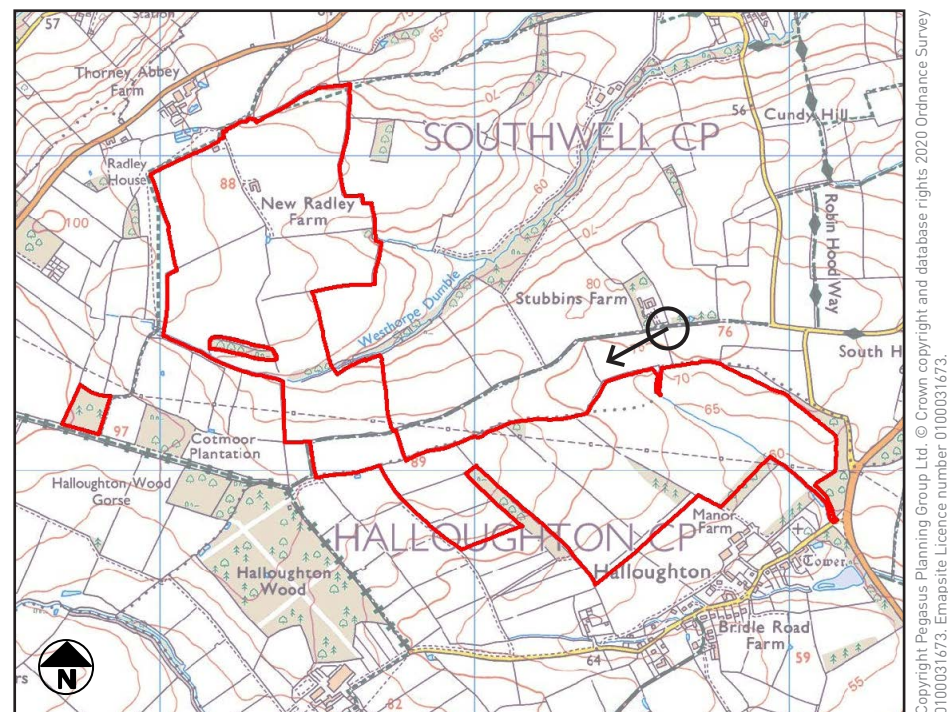


FIGURE 2.6
Summer Photoviews

DRWG No: **P18-2917_15** REV: **B**

Date: 26/11/2021



Camera make & model - Canon EOS 5D
Lens make & focal length - Canon EF 50mm, f/1.4 USM
Date & time of photograph - 23/08/2019 @ 13:28
OS grid reference - 468817, 352473

Viewpoint height (AOD) - 75.3m
Distance from site - 137.7m
Projection - Planar
Enlargement / Sheet Size - 100% @ A3

Visualisation Type - Type 1
Horizontal Field of View - 39.6°
Height of camera AGL - 1.5m
Page size / Image size (mm) - 420 x 297 / 390 x 260

VIEWPOINT 5

View from PRoW bridleway 209/74/1, looking southwest



CONTEXT BASELINE VIEWPOINT 6A

View from the Robin Hood Way Long Distance Footpath, looking southwest

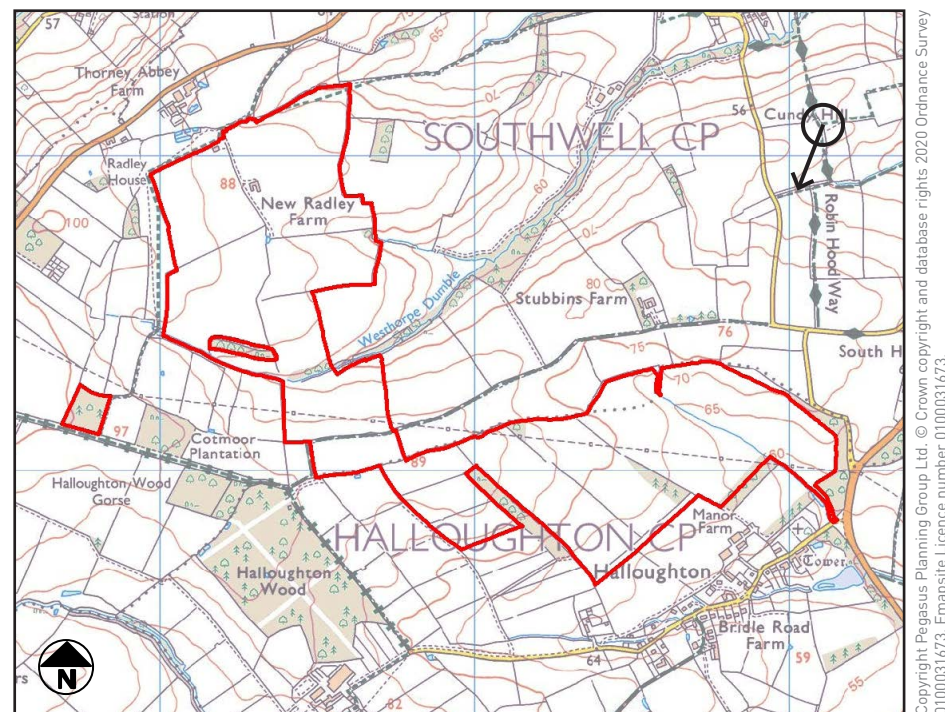


FIGURE 2.6
Summer Photoviews

DRWG No: **P18-2917_15** REV: **B**

Date: 26/11/2021

Approximate extent of site
(obscured by intervening landform and vegetation)



CONTEXT BASELINE VIEWPOINT 6B

View from the Robin Hood Way Long Distance Footpath, looking southwest

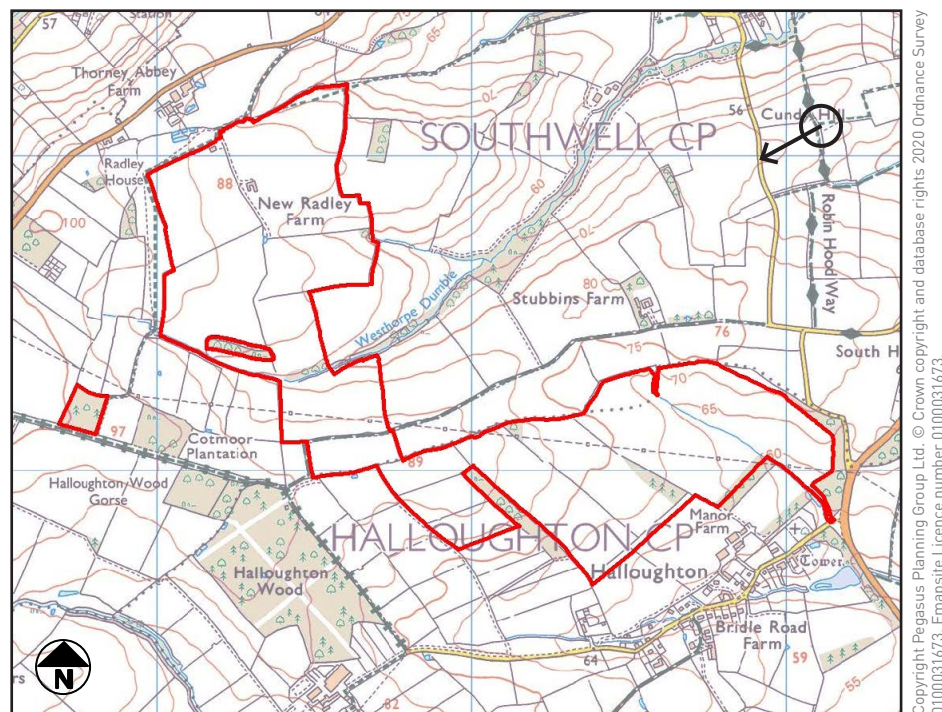


FIGURE 2.6
Summer Photoviews

DRWG No: **P18-2917_15** REV: **B**

Date: 26/11/2021



Camera make & model - Canon EOS 5D
Lens make & focal length - Canon EF 50mm, f/1.4 USM
Date & time of photograph - 23/08/2019 @ 14:39
OS grid reference - 469107, 353093

Viewpoint height (AOD) - 62.4m
Distance from site - 819.8m
Projection - Planar
Enlargement / Sheet Size - 100% @ A3

Visualisation Type - Type 1
Horizontal Field of View - 39.6°
Height of camera AGL - 1.5m
Page size / Image size (mm) - 420 x 297 / 390 x 260

VIEWPOINT 6

View from the Robin Hood Way Long Distance Footpath,
looking southwest



CONTEXT BASELINE VIEWPOINT 7

View from an unnamed local road, looking west

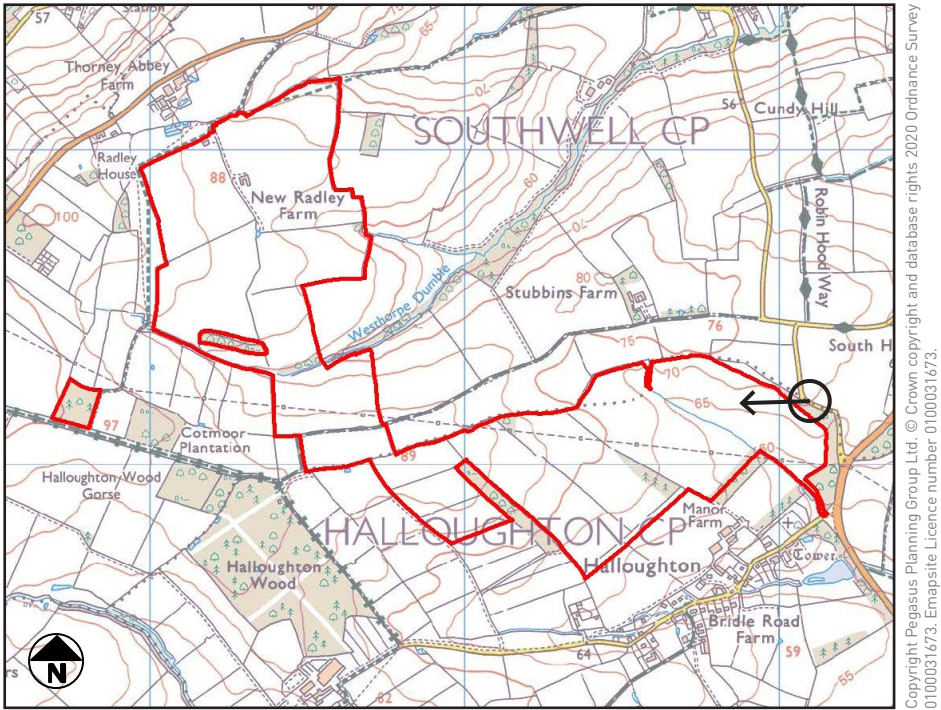


FIGURE 2.6
Summer Photoviews

DRWG No: **P18-2917_15** REV: **B**

Date: 26/11/2021



Camera make & model - Canon EOS 5D
Lens make & focal length - Canon EF 50mm, f/1.4 USM
Date & time of photograph - 23/08/2019 @ 13:00
OS grid reference - 469091, 352207

Viewpoint height (AOD) - 69.8m
Distance from site - 38.7m
Projection - Planar
Enlargement / Sheet Size - 100% @ A3

Visualisation Type - Type 1
Horizontal Field of View - 39.6°
Height of camera AGL - 1.5m
Page size / Image size (mm) - 420 x 297 / 390 x 260

VIEWPOINT 7

View from an unnamed local road, looking west

Approximate extent of site
(extends beyond view)



CONTEXT BASELINE VIEWPOINT 8

View from the eastern edge of Halloughton, looking north

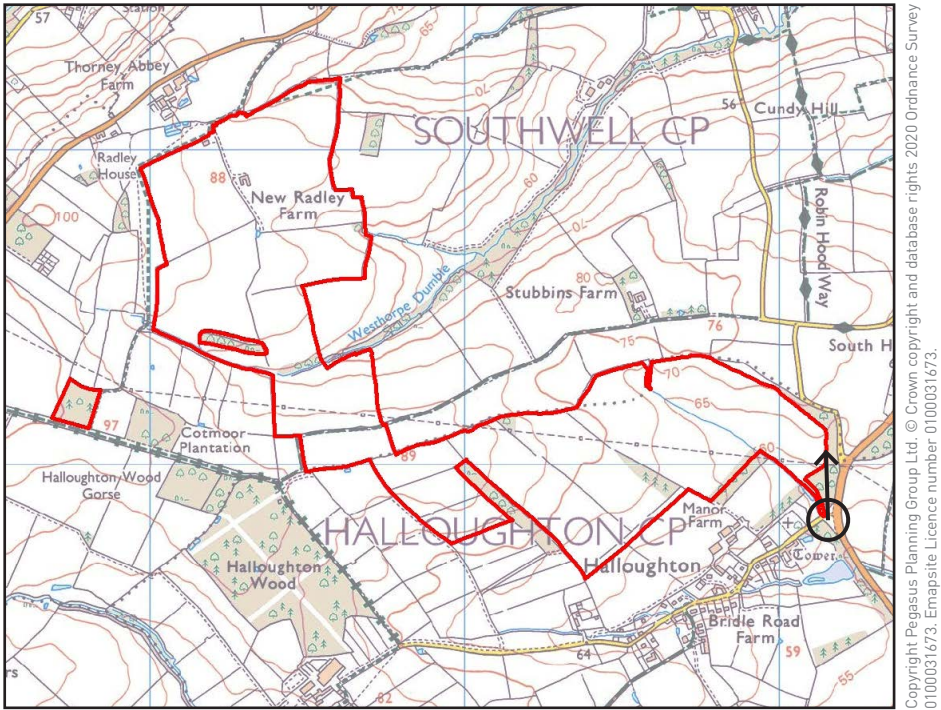


FIGURE 2.6
Summer Photoviews

DRWG No: P18-2917_15 REV: B

Date: 26/11/2021



Camera make & model
Lens make & focal length
Date & time of photograph
OS grid reference

- Canon EOS 5D
- Canon EF 50mm, f/1.4 USM
- 23/08/2019 @ 19:52
- 469150, 351833

Viewpoint height (AOD)
Distance from site
Projection
Enlargement / Sheet Size

- 52.5m
- 9.4m
- Planar
- 100% @ A3

Visualisation Type
Horizontal Field of View
Height of camera AGL
Page size / Image size (mm)

- Type 1
- 39.6°
- 1.5m
- 420 x 297 / 390 x 260

VIEWPOINT 8

View from the eastern edge of Halloughton, looking north

A photograph of a grassy field with large trees in the foreground and a fence in the background. Two red arrows point to specific locations: 'Site boundary' and 'Church yard of the Church of St. James'.

View from the church yard of the Church of St James, Halloughton, looking north



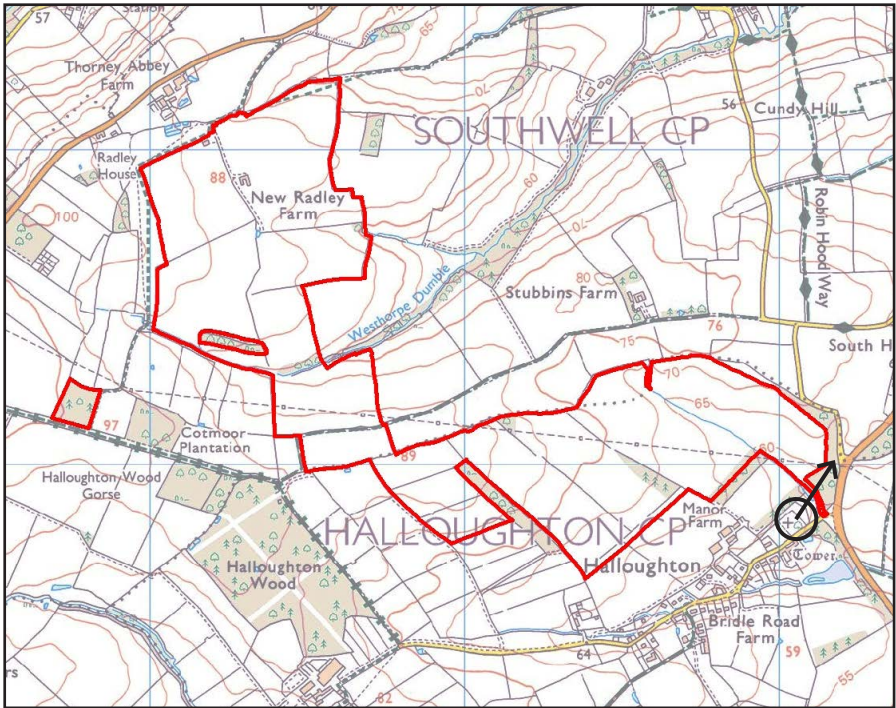
Date: 26/11/2021

Approximate extent of site
(extends beyond view)



CONTEXT BASELINE VIEWPOINT 9B

View from the church yard of the Church of St James, Halloughton,
looking north



Copyright Pegasus Planning Group Ltd. © Crown copyright and database rights 2020 Ordnance Survey
0100031673. Enapsite Licence number 0100031673.

FIGURE 2.6
Summer Photoviews

DRWG No: P18-2917_15 REV: B

Date: 26/11/2021



Camera make & model
Lens make & focal length
Date & time of photograph
OS grid reference

- Canon EOS 5D
- Canon EF 50mm, f/1.4 USM
- 23/08/2019 @ 20:00
- 469056, 351826

Viewpoint height (AOD)
Distance from site
Projection
Enlargement / Sheet Size

- 58.0m
- 75.9m
- Planar
- 100% @ A3

Visualisation Type
Horizontal Field of View
Height of camera AGL
Page size / Image size (mm)

- Type 1
- 39.6°
- 1.5m
- 420 x 297 / 390 x 260

VIEWPOINT 9

View from the church yard of the Church of St James, Halloughton, looking north

FIGURE 2.6 | SUMMER PHOTOVIEWS



CONTEXT BASELINE VIEWPOINT 10

View from PRow bridleway 186/3/1, looking north

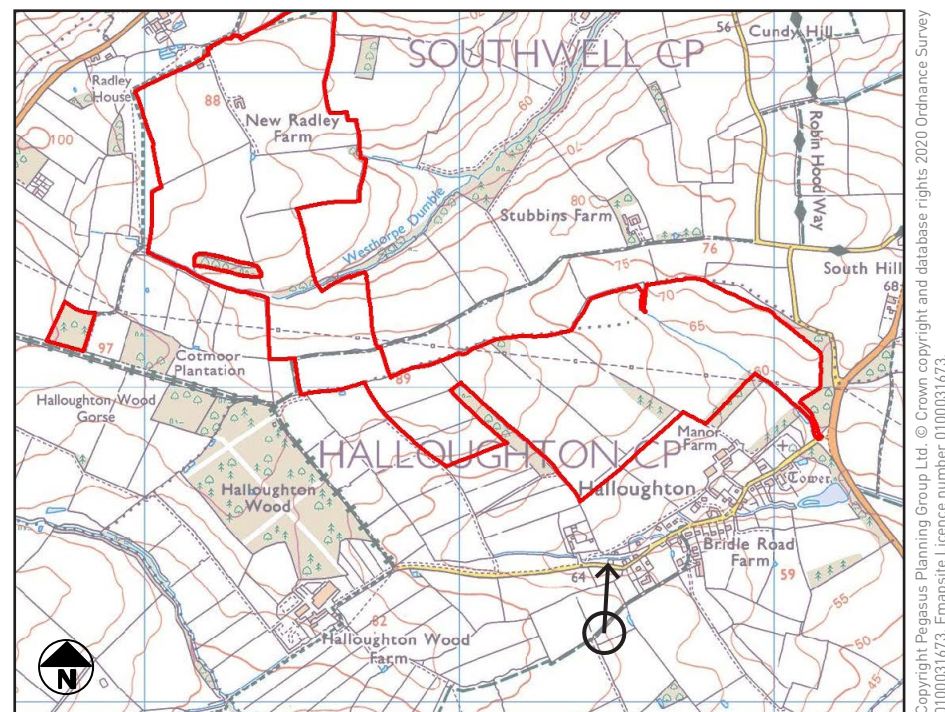


FIGURE 2.6
Summer Photoviews

DRWG No: **P18-2917_15** REV: **B**

Date: 26/11/2021



Camera make & model
Lens make & focal length
Date & time of photograph
OS grid reference

- Canon EOS 5D
- Canon EF 50mm, f/1.4 USM
- 23/08/2019 @ 19:37
- 468465, 351235

Viewpoint height (AOD)
Distance from site
Projection
Enlargement / Sheet Size

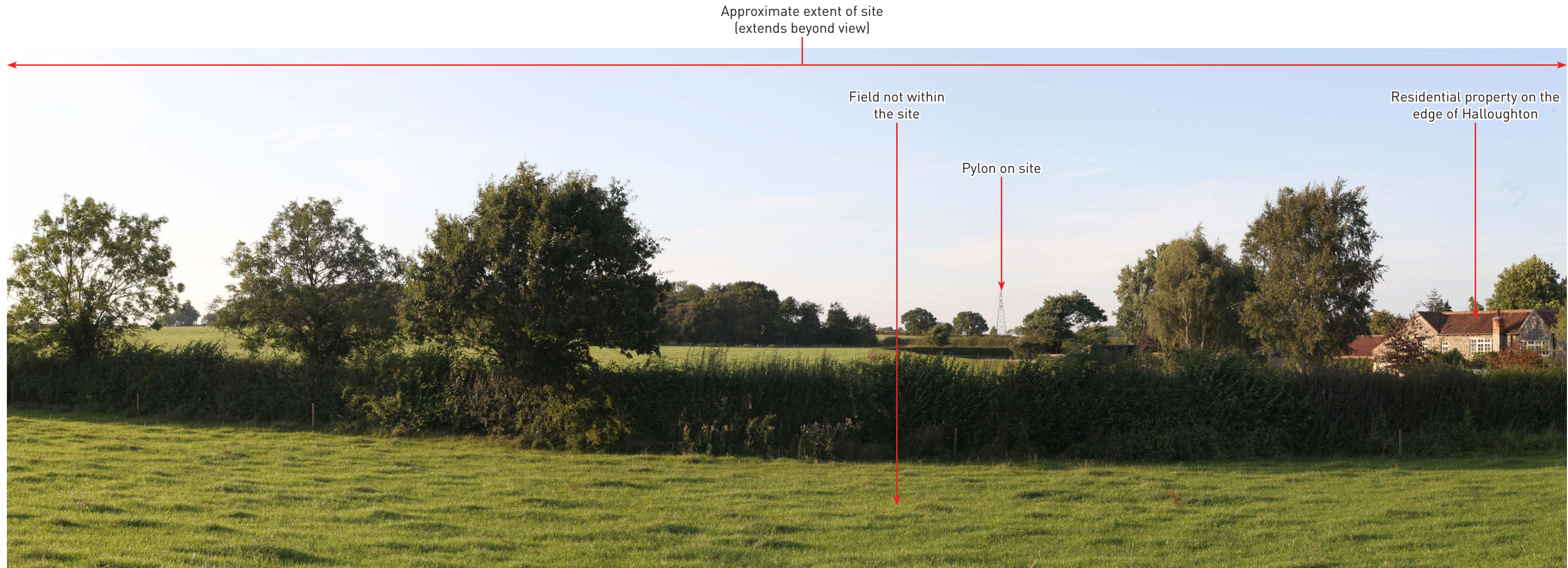
- 71.3m
- 416.0m
- Planar
- 100% @ A3

Visualisation Type
Horizontal Field of View
Height of camera AGL
Page size / Image size (mm)

- Type 1
- 39.6°
- 1.5m
- 420 x 297 / 390 x 260

VIEWPOINT 10

View from PRow bridleway 186/3/1, looking north



CONTEXT BASELINE VIEWPOINT 11

View from the western edge of Halloughton, looking north

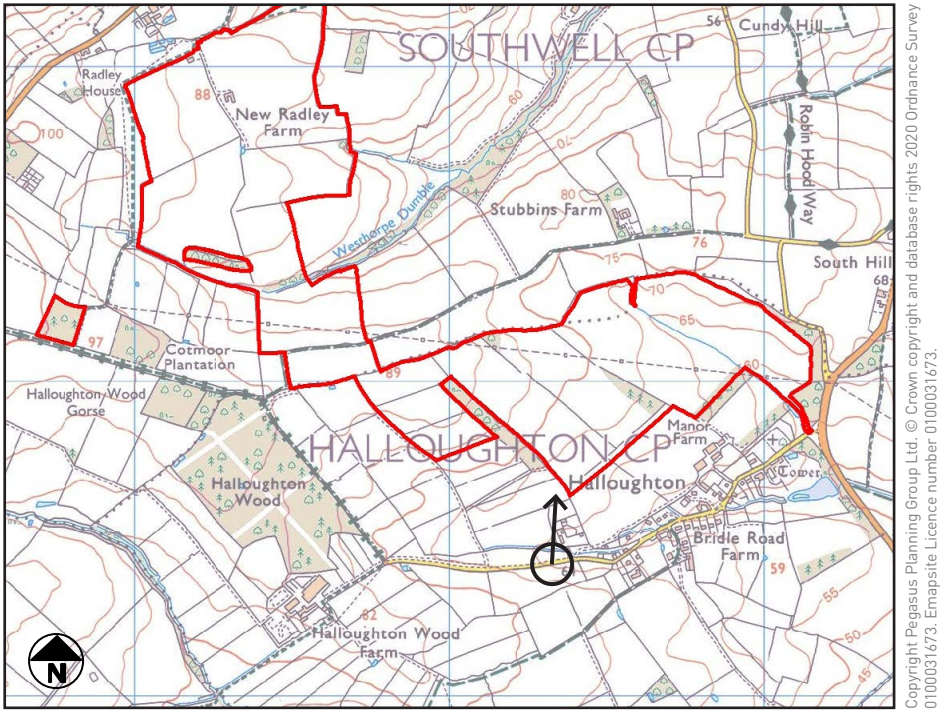


FIGURE 2.6
Summer Photoviews

DRWG No: **P18-2917_15** REV: **B**

Date: 26/11/2021



Camera make & model
Lens make & focal length
Date & time of photograph
OS grid reference

- Canon EOS 5D
- Canon EF 50mm, f/1.4 USM
- 23/08/2019 @ 19:19
- 468324, 351421

Viewpoint height (AOD)
Distance from site
Projection
Enlargement / Sheet Size

- 66.5m
- 229.0m
- Planar
- 100% @ A3

Visualisation Type
Horizontal Field of View
Height of camera AGL
Page size / Image size (mm)

- Type 1
- 39.6°
- 1.5m
- 420 x 297 / 390 x 260

VIEWPOINT 11

View from the western edge of Halloughton, looking north



CONTEXT BASELINE VIEWPOINT 12A

View from the southern extent of Cotmoor Lane Byway, looking northeast

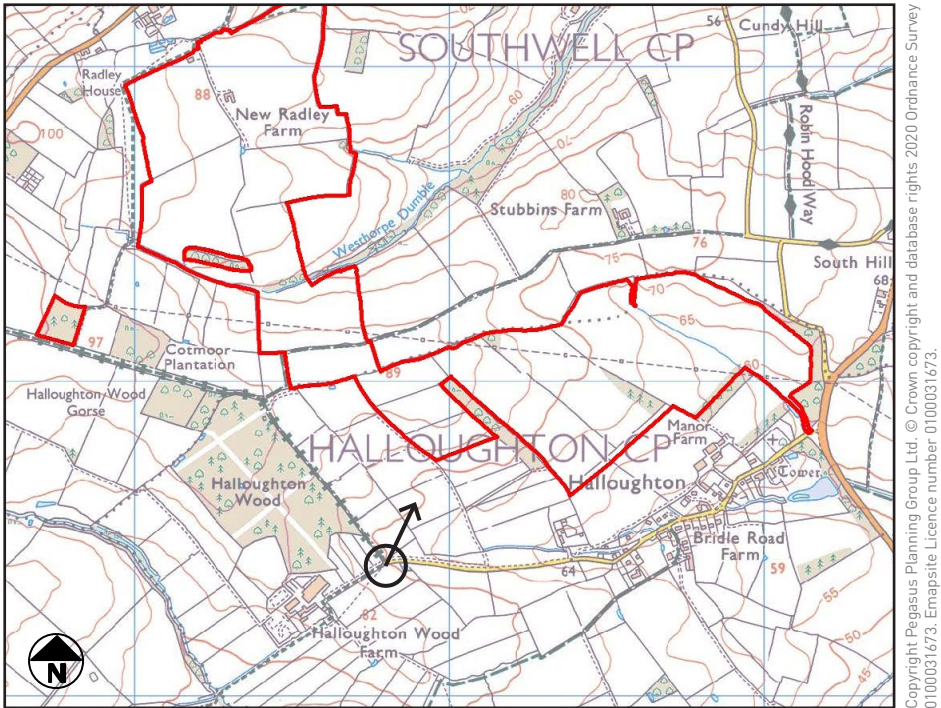


FIGURE 2.6
Summer Photoviews

DRWG No: **P18-2917_15** REV: **B**

Date: 26/11/2021

Approximate extent of site
(obscured by intervening landform and vegetation)

Boundary of
the site

Field not within
the site

Route of PRow Byway
(186/9/1) along Cotmoor Lane



CONTEXT BASELINE VIEWPOINT 12B

View from the southern extent of Cotmoor Lane Byway, looking
northeast

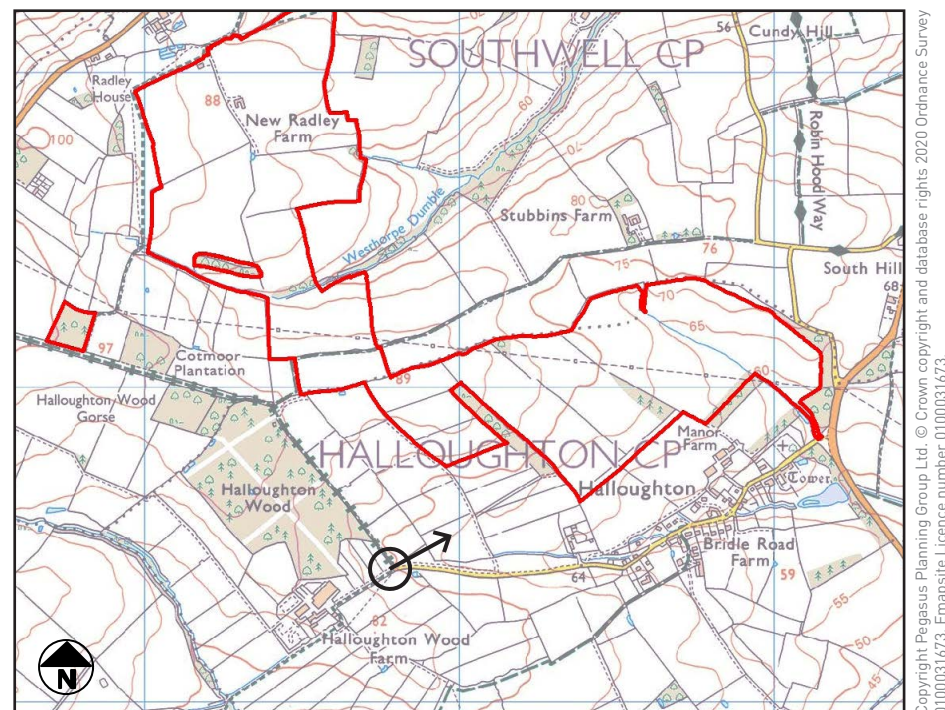


FIGURE 2.6
Summer Photoviews

DRWG No: **P18-2917_15** REV: **B**

Date: 26/11/2021



Camera make & model	- Canon EOS 5D	Viewpoint height (AOD)	- 76.1m	Visualisation Type	- Type 1
Lens make & focal length	- Canon EF 50mm, f/1.4 USM	Distance from site	- 356.6m	Horizontal Field of View	- 39.6°
Date & time of photograph	- 23/08/2019 @ 18:16	Projection	- Planar	Height of camera AGL	- 1.5m
OS grid reference	- 467802, 351430	Enlargement / Sheet Size	- 100% @ A3	Page size / Image size (mm)	- 420 x 297 / 390 x 260

VIEWPOINT 12

View from the southern extent of Cotmoor Lane Byway,
looking northeast

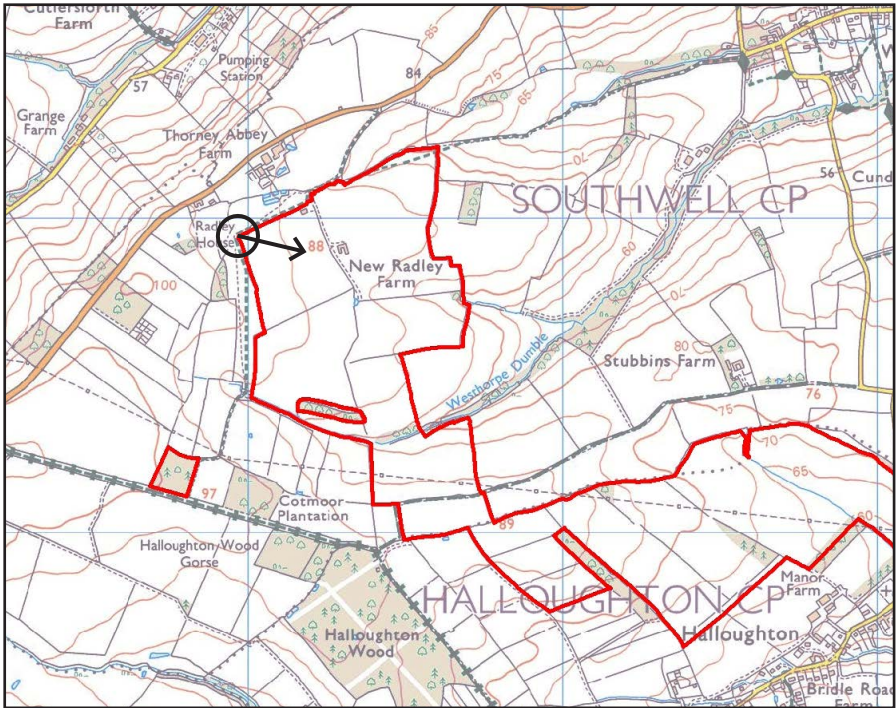
FIGURE 2.6 | SUMMER PHOTOVIEWS

Approximate extent of site
(extends beyond view)



CONTEXT BASELINE VIEWPOINT 13A

View from PRoW footpath 209/42/1, looking southeast



Copyright Pegasus Planning Group Ltd. © Crown copyright and database rights 2020 Ordnance Survey 0100031673. Enapsite Licence number 0100031673.

FIGURE 2.6
Summer Photoviews

DRWG No: P18-2917_15 REV: B

Date: 26/11/2021

Approximate extent of site
(extends beyond view)



CONTEXT BASELINE VIEWPOINT 13B

View from PRoW footpath 209/42/1, looking southeast

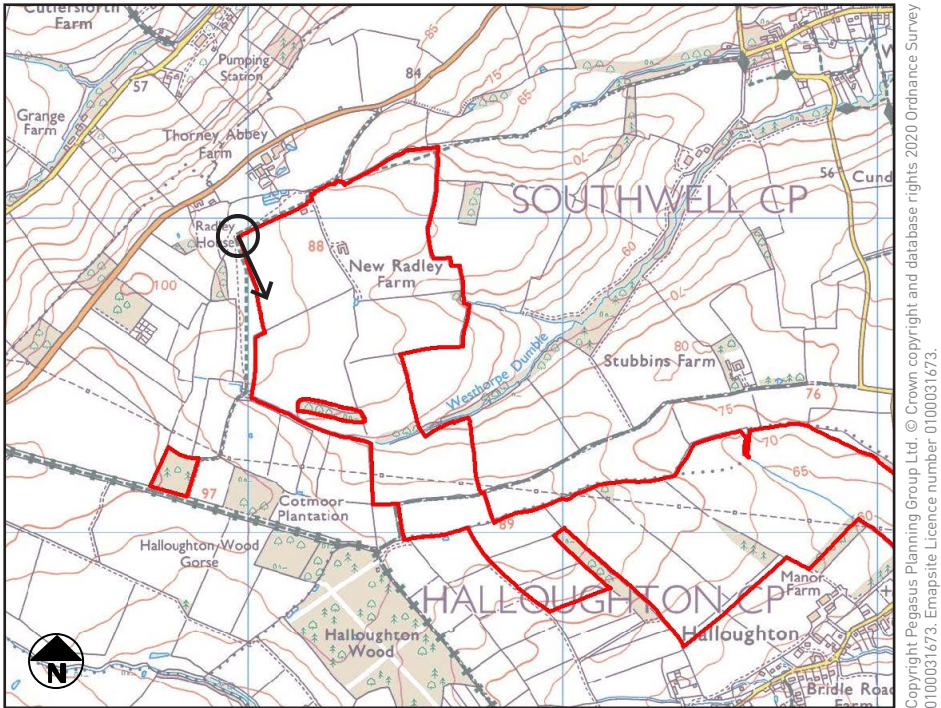


FIGURE 2.6
Summer Photoviews

DRWG No: P18-2917_15 REV: B

Date: 26/11/2021



Camera make & model - Canon EOS 5D
Lens make & focal length - Canon EF 50mm, f/1.4 USM
Date & time of photograph - 23/08/2019 @ 15:22
OS grid reference - 466965, 352937

Viewpoint height (AOD) - 93.4m
Distance from site - 7.8m
Projection - Planar
Enlargement / Sheet Size - 100% @ A3

Visualisation Type - Type 1
Horizontal Field of View - 39.6°
Height of camera AGL - 1.5m
Page size / Image size (mm) - 420 x 297 / 390 x 260

VIEWPOINT 13

View from PRow footpath 209/42/1, looking southeast



CONTEXT BASELINE VIEWPOINT 14

View from PRoW footpath 209/42/1, on the access track to New Radley Farm, looking south

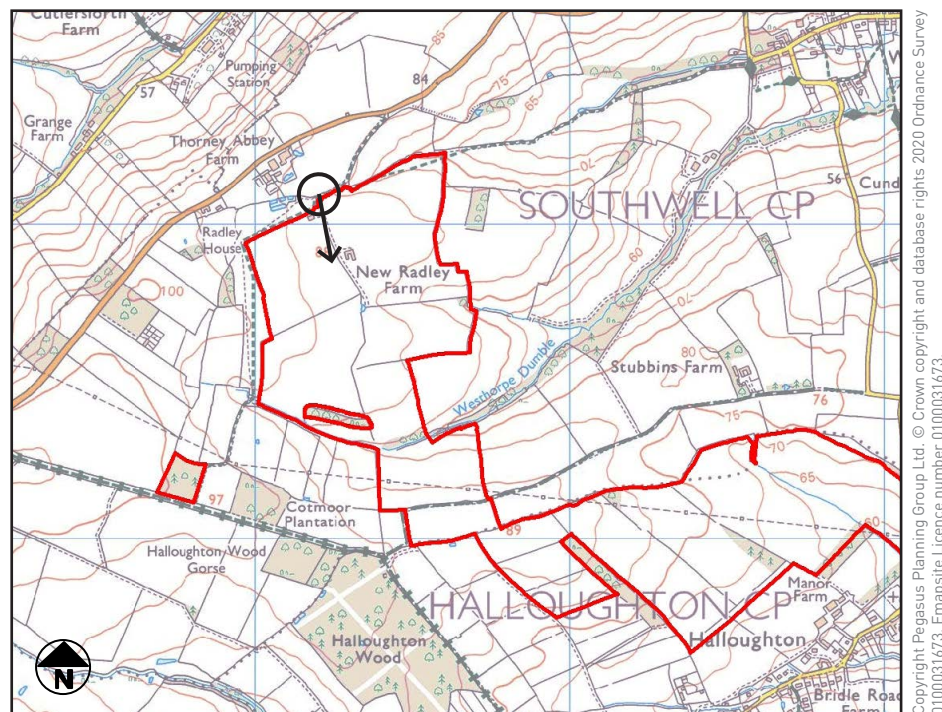


FIGURE 2.6
Summer Photoviews

DRWG No: **P18-2917_15** REV: **B**

Date: 26/11/2021



Camera make & model - Canon EOS 5D
Lens make & focal length - Canon EF 50mm, f/1.4 USM
Date & time of photograph - 23/08/2019 @ 15:09
OS grid reference - 467206, 353090

Viewpoint height (AOD) - 88.2m
Distance from site - 10.4m
Projection - Planar
Enlargement / Sheet Size - 100% @ A3

Visualisation Type - Type 1
Horizontal Field of View - 39.6°
Height of camera AGL - 1.5m
Page size / Image size (mm) - 420 x 297 / 390 x 260

VIEWPOINT 14

View from PRow footpath 209/42/1, on the access track to New Radley Farm, looking south

FIGURE 2.6 | SUMMER PHOTOVIEWS



CONTEXT BASELINE VIEWPOINT 15A

View from PRow footpath 209/43/1, looking south

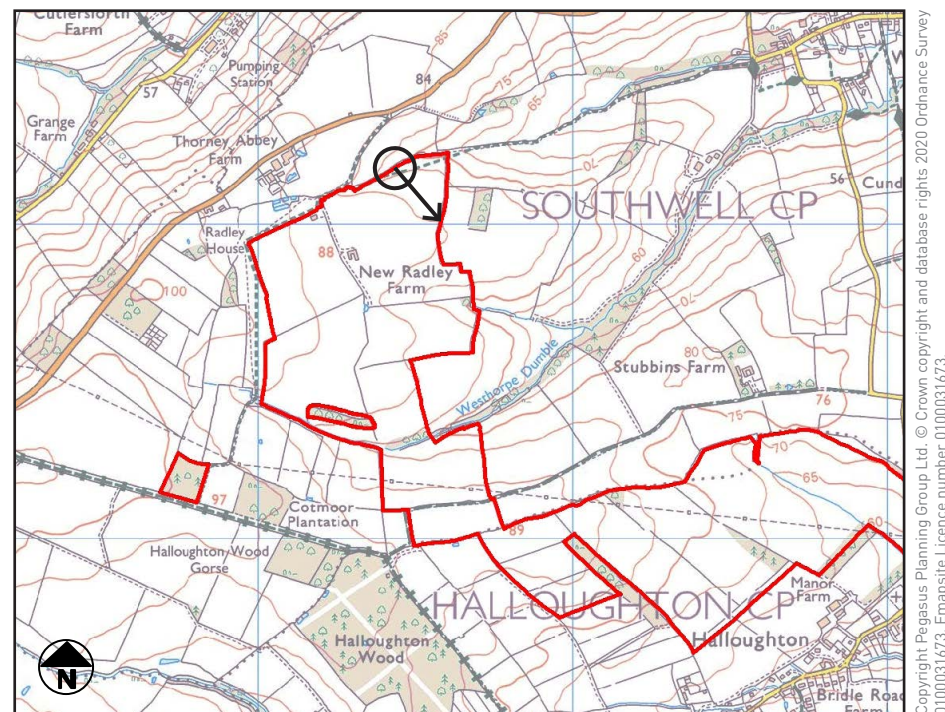


FIGURE 2.6
Summer Photoviews

DRWG No: **P18-2917_15** REV: **B**

Date: 26/11/2021



CONTEXT BASELINE VIEWPOINT 15B

View from PRow footpath 209/43/1, looking south

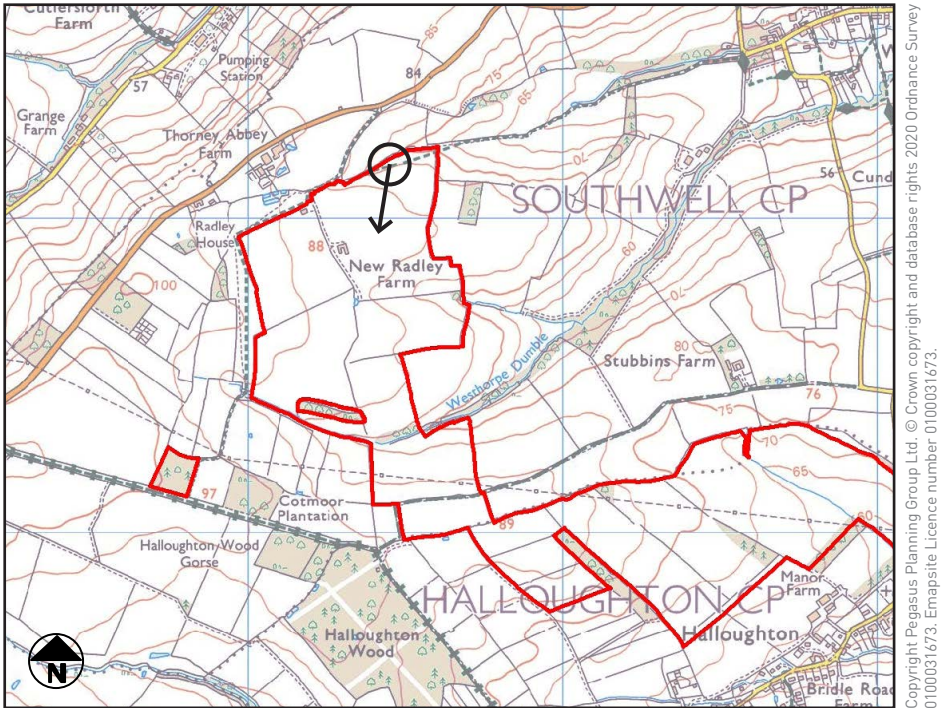


FIGURE 2.6
Summer Photoviews

DRWG No: **P18-2917_15** REV: **B**

Date: 26/11/2021



Camera make & model
- Canon EOS 5D
Lens make & focal length
- Canon EF 50mm, f/1.4 USM
Date & time of photograph
- 23/08/2019 @ 15:40
OS grid reference
- 467450, 353169

Viewpoint height (AOD)
- 80.9m
Distance from site
- 0.0m
Projection
- Planar
Enlargement / Sheet Size
- 100% @ A3

Visualisation Type
- Type 1
Horizontal Field of View
- 39.6°
Height of camera AGL
- 1.5m
Page size / Image size (mm)
- 420 x 297 / 390 x 260

VIEWPOINT 15

View from PRow footpath 209/43/1, looking south



CONTEXT BASELINE VIEWPOINT 16

View from PRow footpath 209/43/1, looking west

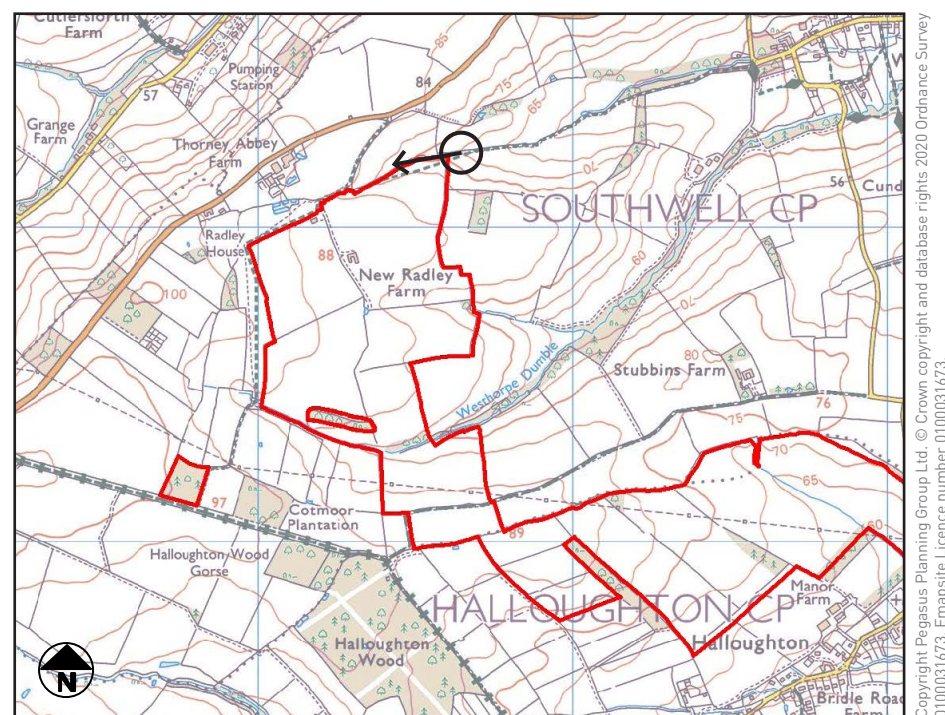


FIGURE 2.6
Summer Photoviews

DRWG No: **P18-2917_15** REV: **B**

Date: 26/11/2021



Camera make & model - Canon EOS 5D
Lens make & focal length - Canon EF 50mm, f/1.4 USM
Date & time of photograph - 23/08/2019 @ 15:52
OS grid reference - 467638, 353234

Viewpoint height (AOD) - 72.2m
Distance from site - 46.6m
Projection - Planar
Enlargement / Sheet Size - 100% @ A3

Visualisation Type - Type 1
Horizontal Field of View - 39.6°
Height of camera AGL - 1.5m
Page size / Image size (mm) - 420 x 297 / 390 x 260

VIEWPOINT 16

View from PRow footpath 209/43/1, looking west

Approximate extent of site
(obscured by intervening landform and vegetation)



CONTEXT BASELINE VIEWPOINT 17

View from PRow footpath 209/43/2, on the access track to New Radley Farm, looking southwest

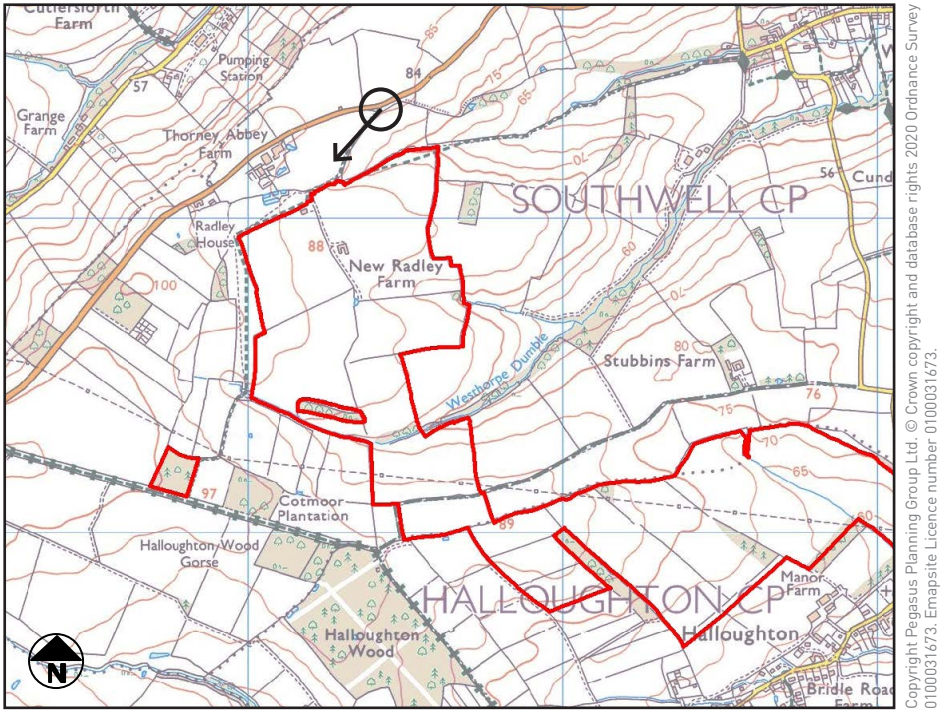


FIGURE 2.6
Summer Photoviews

DRWG No: P18-2917_15 REV: B

Date: 26/11/2021



Camera make & model - Canon EOS 5D
Lens make & focal length - Canon EF 50mm, f/1.4 USM
Date & time of photograph - 23/08/2019 @ 16:14
OS grid reference - 467418, 353340

Viewpoint height (AOD) - 85.3m
Distance from site - 149.4m
Projection - Planar
Enlargement / Sheet Size - 100% @ A3

Visualisation Type - Type 1
Horizontal Field of View - 39.6°
Height of camera AGL - 1.5m
Page size / Image size (mm) - 420 x 297 / 390 x 260

VIEWPOINT 17

View from PRow footpath 209/43/2, on the access track to New Radley Farm, looking southwest

FIGURE 2.6 | SUMMER PHOTOVIEWS



CONTEXT BASELINE VIEWPOINT 18

View from the Robin Hood Way Long Distance Footpath on Newhall Lane, looking southeast

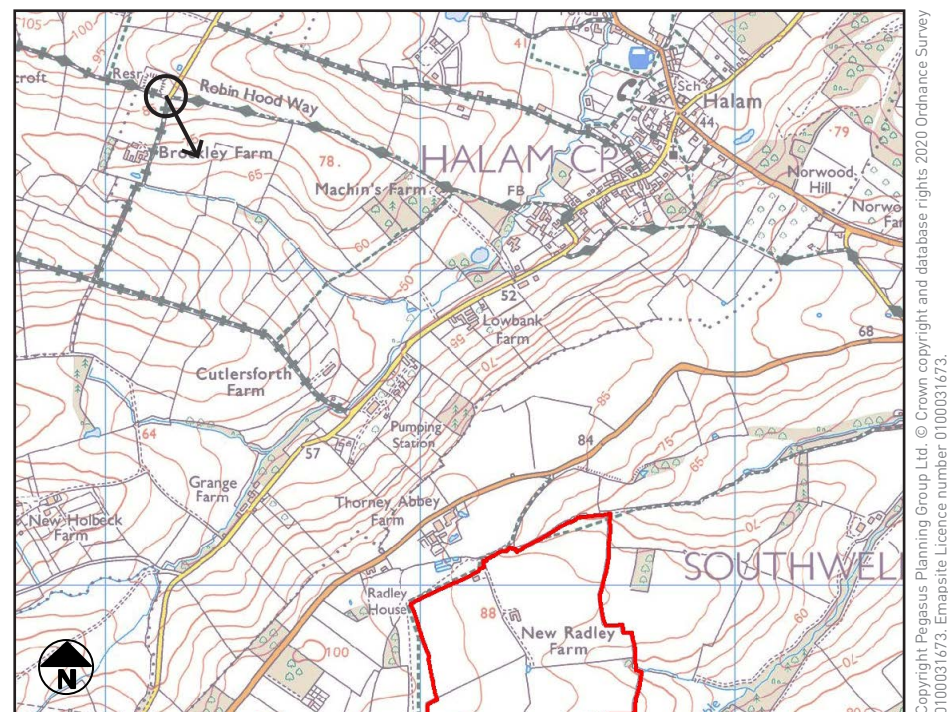


FIGURE 2.6
Summer Photoviews

DRWG No: **P18-2917_15** REV: **B**

Date: 26/11/2021



Camera make & model - Canon EOS 5D
Lens make & focal length - Canon EF 50mm, f/1.4 USM
Date & time of photograph - 23/08/2019 @ 17:27
OS grid reference - 466201, 354552

Viewpoint height (AOD) - 86.5m
Distance from site - 1783.4m
Projection - Planar
Enlargement / Sheet Size - 100% @ A3

Visualisation Type - Type 1
Horizontal Field of View - 39.6°
Height of camera AGL - 1.5m
Page size / Image size (mm) - 420 x 297 / 390 x 260

VIEWPOINT 18

View from the Robin Hood Way Long Distance Footpath on Newhall Lane, looking southeast

FIGURE 2.6 | SUMMER PHOTOVIEWS