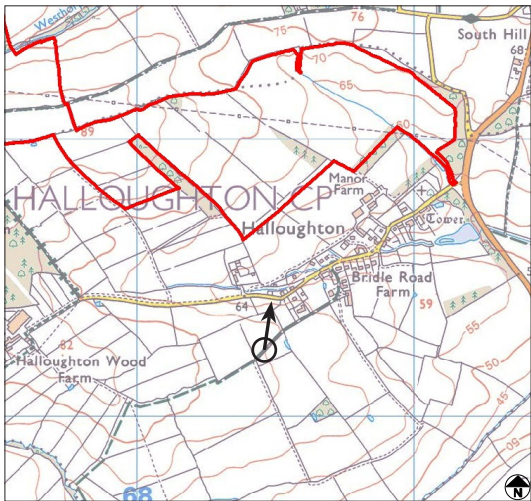




Existing View



Photomontage View (Year 1)

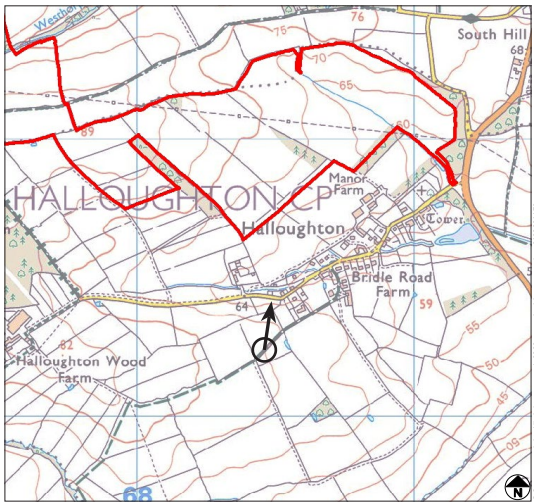


Camera make & model	- Canon 5D Mark III
Lens make & focal length	- Canon EF 50mm, f/1.4 USM
Date & time of photograph	- 23/08/2019 @ 19:37
OS grid reference	- 468465, 351235
Viewpoint height (AOD)	- 71m
Distance from site	- 418m
Horizontal Field of View	- 75°
Height of camera AGL	- 1.5m
Page size (mm)	- 420 x 297

**VIEWPOINT 10**

View from PRoW bridleway 186/3/1, looking north





Camera make & model - Canon 5D Mark III  
Lens make & focal length - Canon EF 50mm, f/1.4 USM  
Date & time of photograph - 23/08/2019 @ 19:37  
OS grid reference - 468465, 351235  
Viewpoint height (AOD) - 71m  
Distance from site - 418m  
Horizontal Field of View - 75°  
Height of camera AGL - 1.5m  
Page size (mm) - 420 x 297

## VIEWPOINT 10

View from PRoW bridleway 186/3/1, looking north

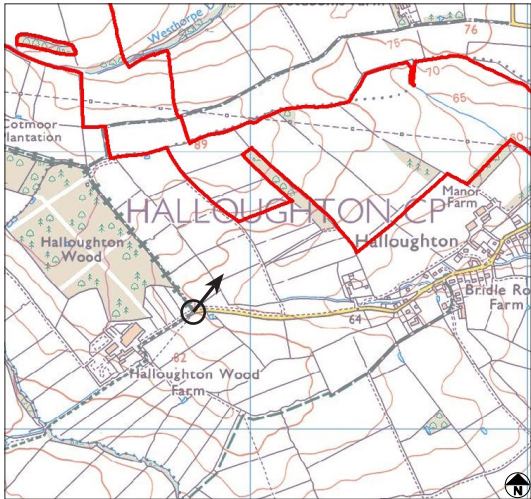




Existing View



Photomontage View (Year 1)

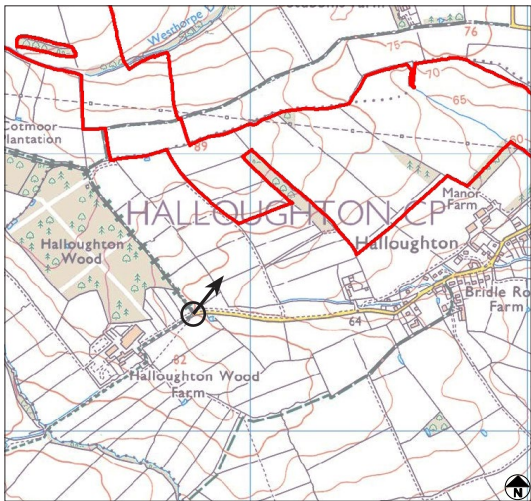


Camera make & model	- Canon 5D Mark III
Lens make & focal length	- Canon EF 50mm, f/1.4 USM
Date & time of photograph	- 23/08/2019 @ 18:16
OS grid reference	- 467802, 351430
Viewpoint height (AOD)	- 76m
Distance from site	- 357m
Horizontal Field of View	- 75°
Height of camera AGL	- 1.5m
Page size (mm)	- 420 x 297

**VIEWPOINT 12**

View from the southern extent of Cotmoor Lane Byway,  
looking northeast





Camera make & model	- Canon 5D Mark III
Lens make & focal length	- Canon EF 50mm, f/1.4 USM
Date & time of photograph	- 23/08/2019 @ 18:16
OS grid reference	- 467802, 351430
Viewpoint height (AOD)	- 76m
Distance from site	- 357m
Horizontal Field of View	- 75°
Height of camera AGL	- 1.5m
Page size (mm)	- 420 x 297

**VIEWPOINT 12**

View from the southern extent of Cotmoor Lane Byway,  
looking northeast