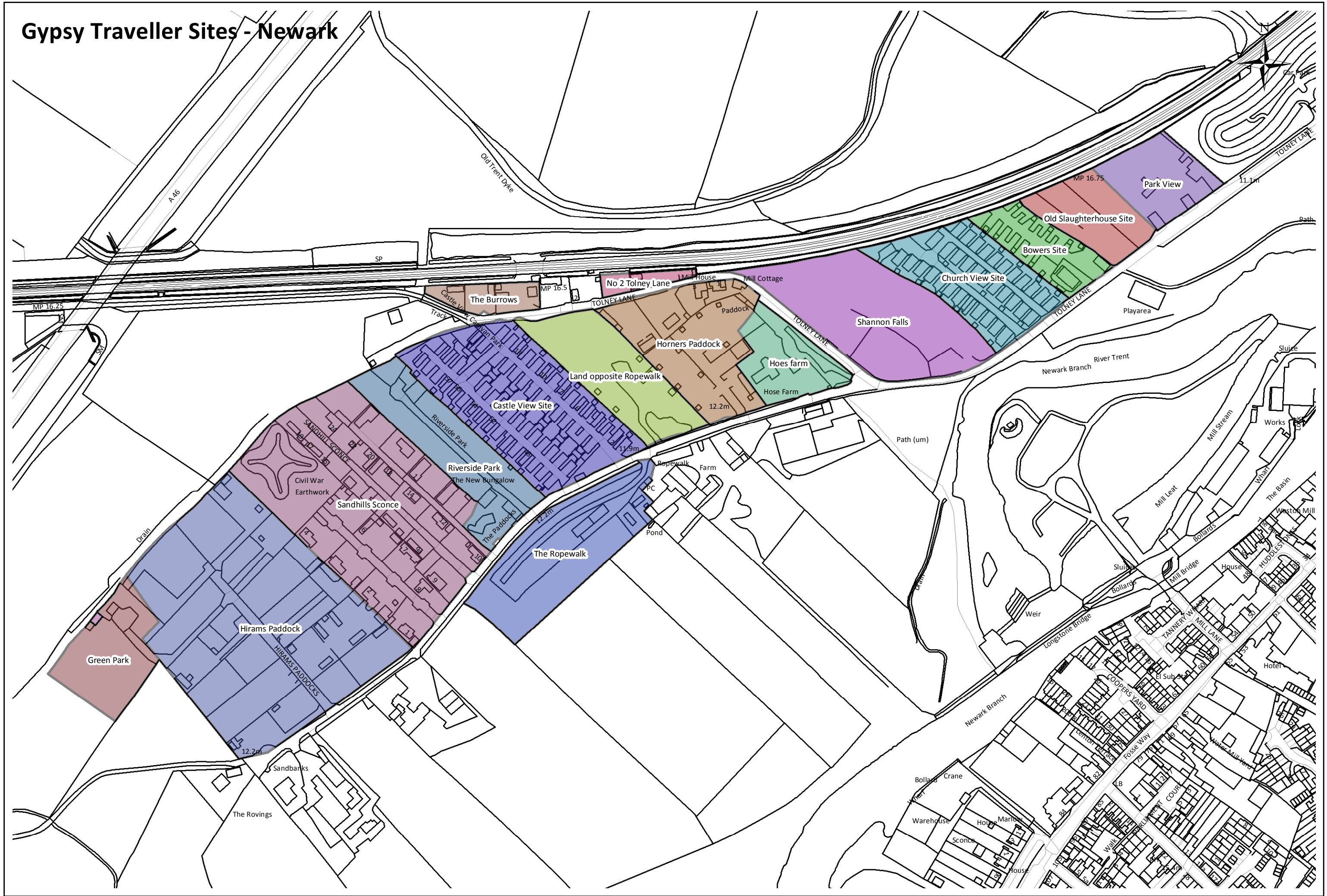


Appendix A: G&TC at Tolney Lane: Site Plan

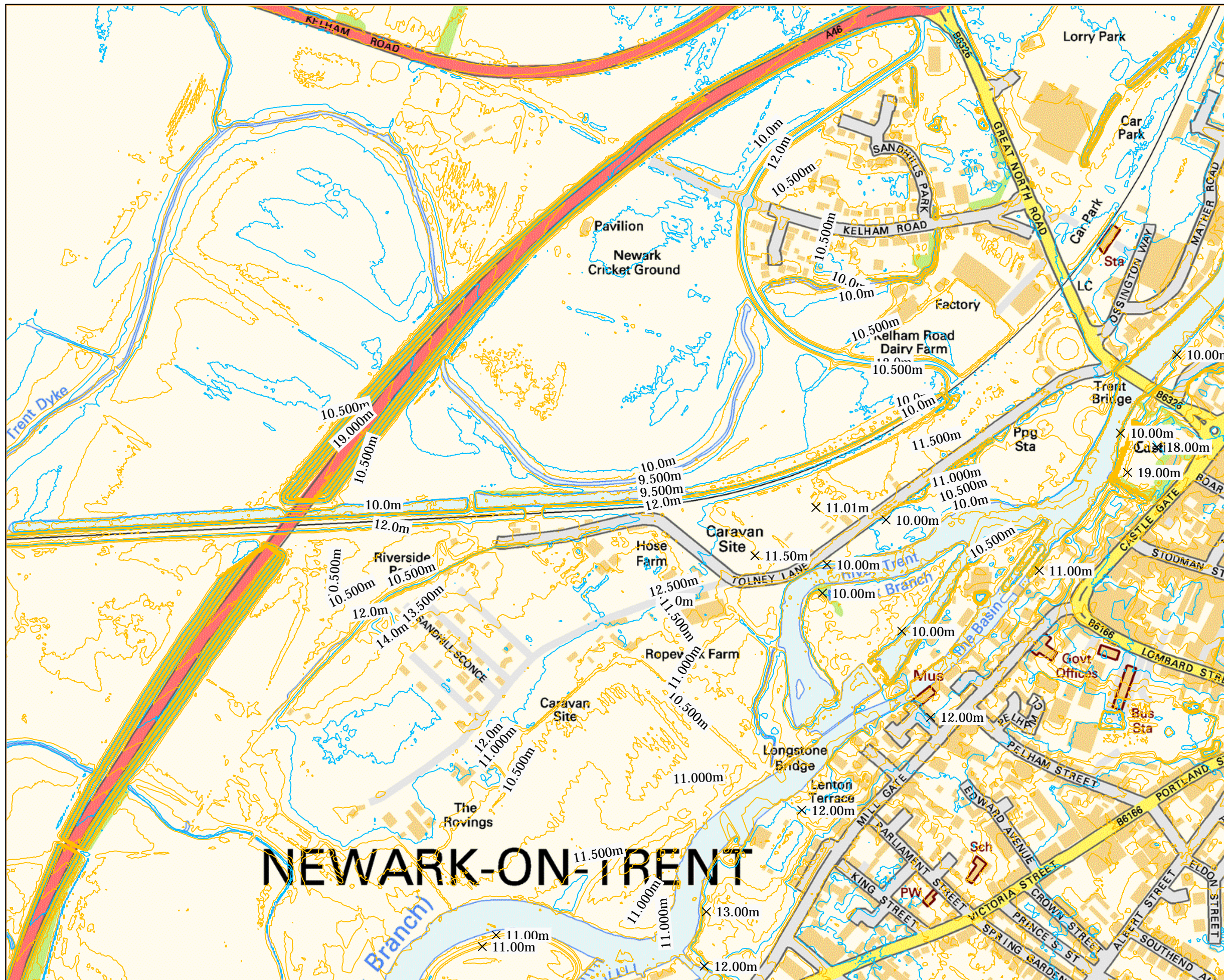
Gypsy Traveller Sites - Newark



Appendix B: LIDAR Data

NOTES

- ALL LEVELS GIVEN IN METRES AOD



Reproduced from Ordnance Survey Digital Data by permission of Ordnance Survey on behalf of the Controller of Her Majesty's Stationary Office. © Crown Copyright. All rights reserved. Reference number 100017603.

PRELIMINARY ISSUE

P1	PRELIMINARY ISSUE	OC	MSE	MSE	04.12.18
REV	DESCRIPTION	BY	CHK	APP	DATE

ARNDALE COURT
 HEADINGLEY
 LEEDS
 LS6 2UJ

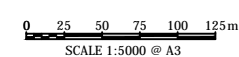
TEL: +44 (0)113 278 7111
 FAX: +44 (0)113 278 3487
 e-mail: leeds@wyg.com



Project:
 TOLNEY LANE
 NEWARK

Drawing Title:
 LIDAR
 WIDER AREA

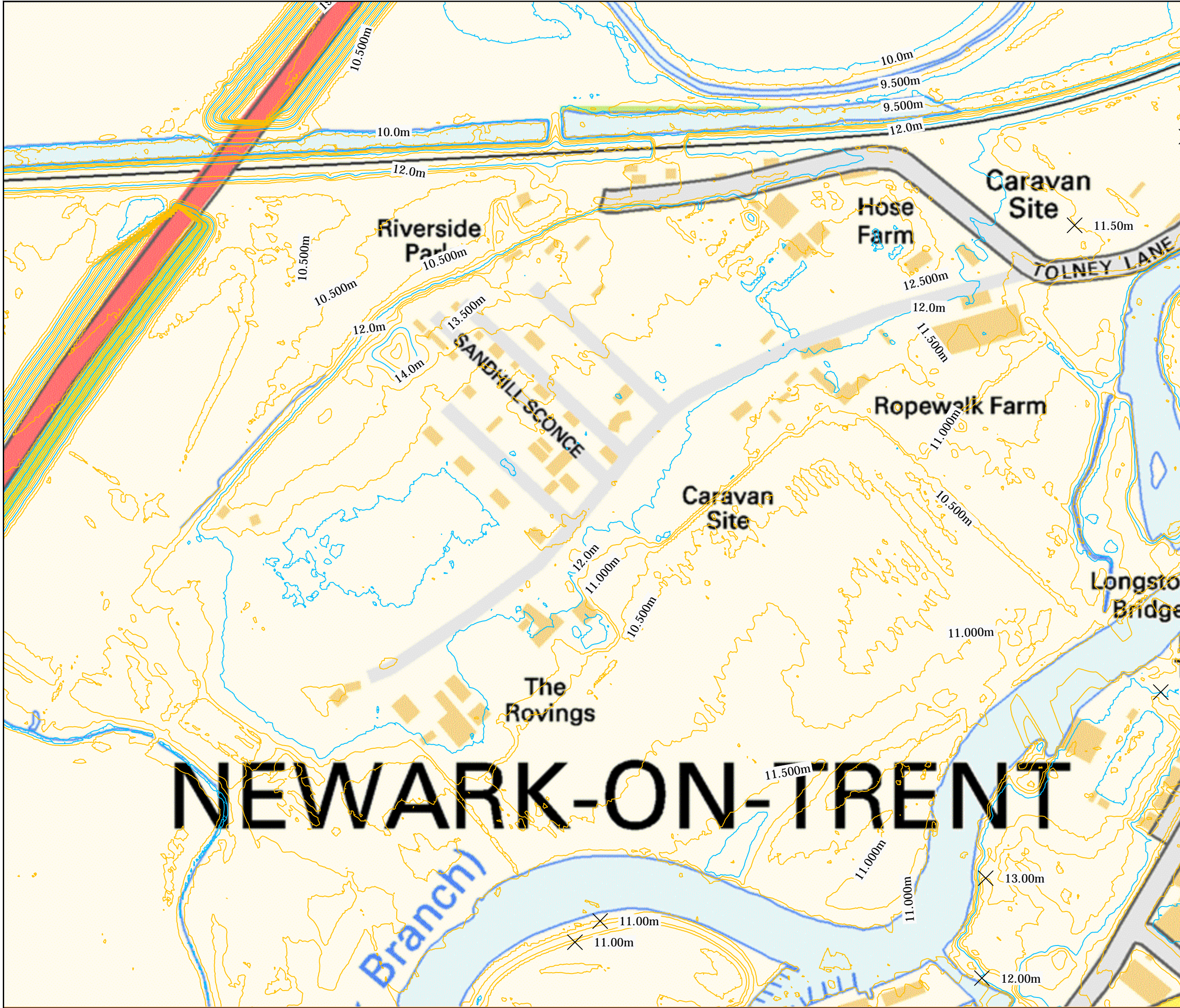
Scale @ A3	Drawn	Date	Checked	Date	Approved	Date
1:5000	OC	DEC 18	MSE	DEC 18	MSE	DEC 18
Project No.	Office	Type	Drawing No.		Revision	
A111780	21	C	SK001		P1	



DO NOT SCALE. CONTRACTOR TO CHECK ALL DIMENSIONS AND REPORT ANY OMISSIONS OR ERRORS

NOTES


1. ALL LEVELS GIVEN IN METRES AOD



Reproduced from Ordnance Survey Digital Data by permission of Ordnance Survey on behalf of the Controller of Her Majesty's Stationary Office. © Crown Copyright. All rights reserved. Reference number 100017603.

PRELIMINARY ISSUE

P1	PRELIMINARY ISSUE	OC	MSE	MSE	04.12.18
REV	DESCRIPTION	BY	CHK	APP	DATE



ARNDAL COURT
 HEADINGLEY
 LEEDS
 LS6 2UJ
 TEL: +44 (0)113 278 7111
 FAX: +44 (0)113 278 3487
 e-mail: leeds@wyg.com



Project:
 TOLNEY LANE
 NEWARK

Drawing Title:
 LIDAR
 SOUTH

Scale @ A3	Drawn	Date	Checked	Date	Approved	Date
1:2500	OC	DEC 18	MSE	DEC 18	MSE	DEC 18
Project No.	Office	Type	Drawing No.		Revision	
A111780	21	C	SK002-1		P1	



DO NOT SCALE. CONTRACTOR TO CHECK ALL DIMENSIONS AND REPORT ANY OMISSIONS OR ERRORS

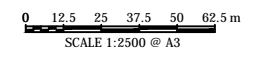
NOTES

1. ALL LEVELS GIVEN IN METRES AOD

Reproduced from Ordnance Survey Digital Data by permission of Ordnance Survey on behalf of the Controller of Her Majesty's Stationery Office. © Crown Copyright. All rights reserved. Reference number 100017603.

PRELIMINARY ISSUE

PI	PRELIMINARY ISSUE	OC	MSE	MSE	04.12.18
REV	DESCRIPTION	BY	CHK	APP	DATE



ARNDAL COURT
 HEADINGLEY
 LEEDS
 LS6 2UJ
 TEL: +44 (0)113 278 7111
 FAX: +44 (0)113 278 3487
 e-mail: leeds@wyg.com



Project:
 TOLNEY LANE
 NEWARK

Drawing Title:
 LIDAR
 NORTH

Scale @ A3	Drawn	Date	Checked	Date	Approved	Date
1:2500	OC	DEC 18	MSE	DEC 18	MSE	DEC 18
Project No.	Office	Type	Drawing No.		Revision	
A111780	21	C	SK002-2		P1	

Appendix C: 1884 Historic OS Map

