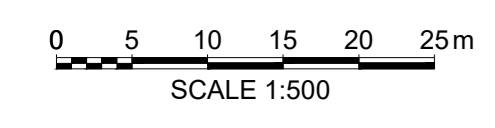
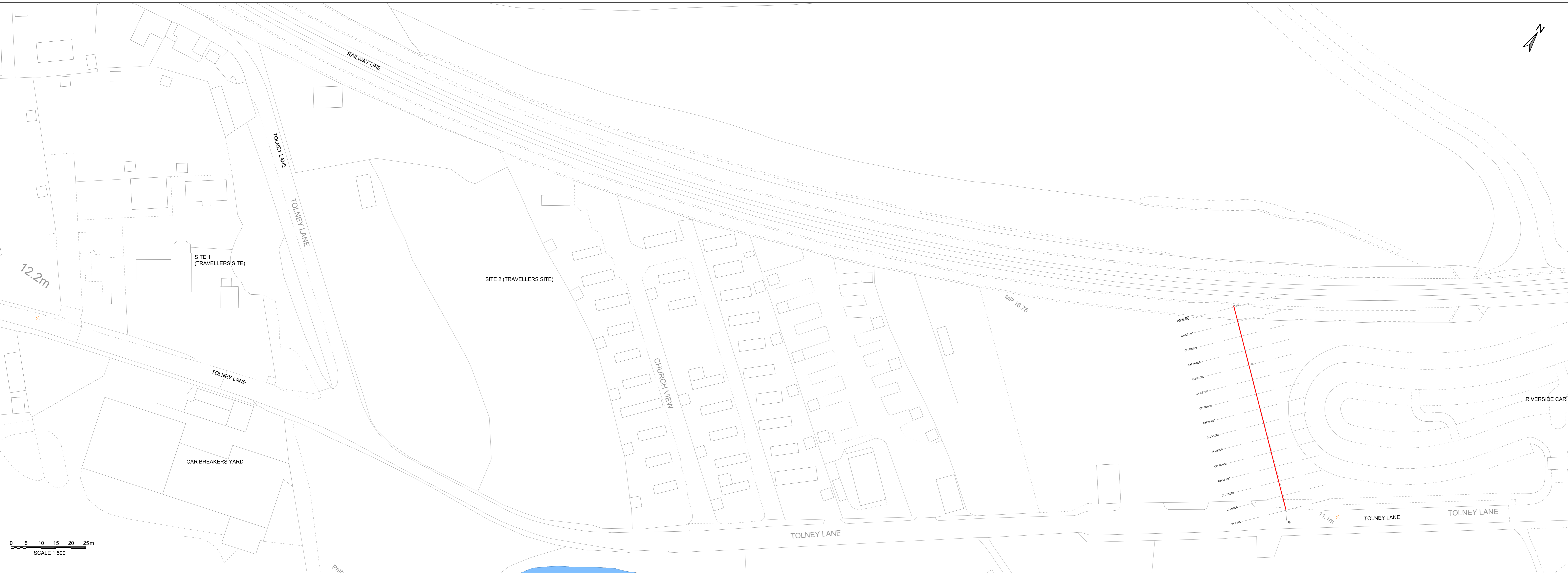


NOTES - GEOMETRY

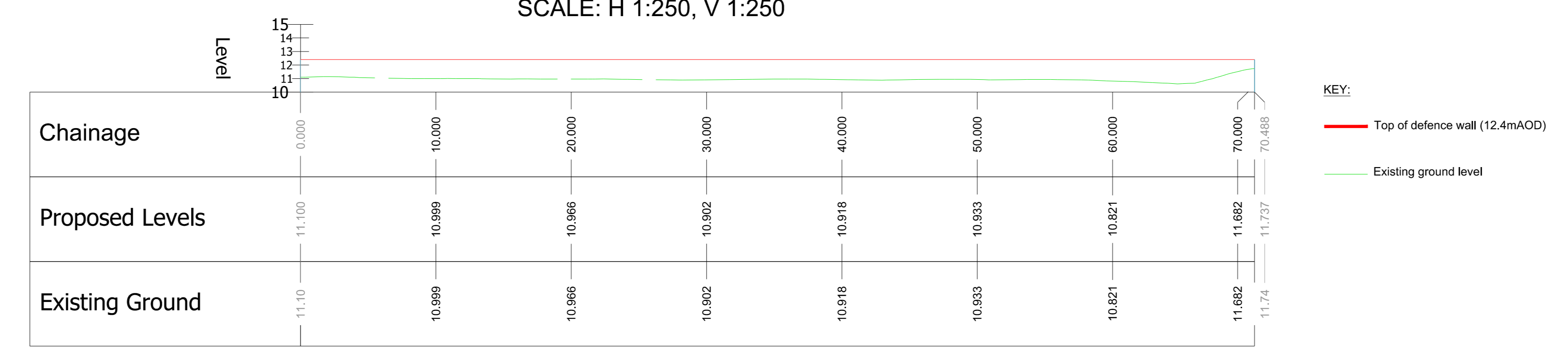
- All dimensions in metres unless stated otherwise.
- Refer to drawing SK101 for general details of the works.

KEY:

- Wall defence alignment
- Alignment Chainage
- Cross Section Location



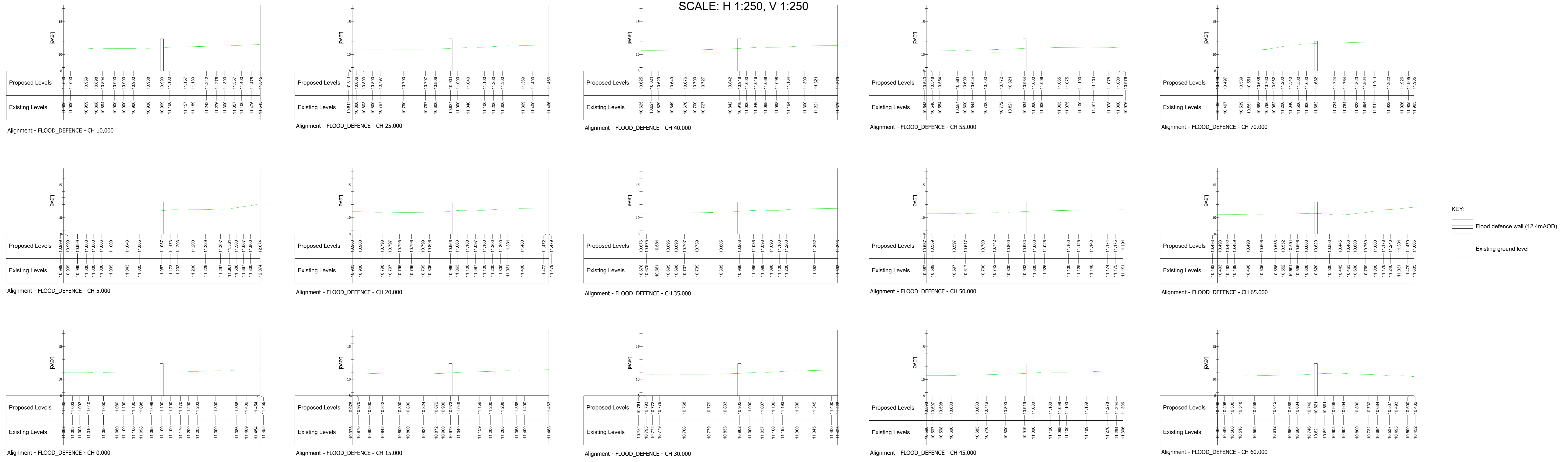
FLOOD WALL LONGSECTION
SCALE: H 1:250, V 1:250



KEY:

- Top of defence wall (12.4mAOD)
- Existing ground level

FLOOD WALL CROSS-SECTIONS
SCALE: H 1:250, V 1:250



KEY:

- Flood defence wall (12.4mAOD)
- Existing ground level

PRELIMINARY ISSUE

Rev	Description	Date	By
001	PRELIMINARY FIRST ISSUE	24.06.2022	LVJ
002	Document Control		

Tetra Tech Leicester
Executive Park, Avon Way, Anstey,
Leicester, United Kingdom, LE7 7GR
Tel: +44 (0)116 254 8000
www.tetra.tech/leicester



Client
NEWARK AND SHERWOOD DISTRICT COUNCIL



Project Name
TOLNEY LANE FAS

Sheet Title
FLOOD DEFENCE GENERAL ARRANGEMENT AND SECTIONS

TTE Project Number	Drawn By	Date	Checked By	Date	Approved By	Date	Scale	Sheet No	Sheet Count
784-B039140	LVJ	Jun 22		Jun 22		Jun 22	As Shown	50	
Client Reference	Contract	Work Item/Location	Typical	Rev	Header	Footer			
B039140 - TTE - 00XX - ZZ - DR - CH - SK501	P01								