

Detailed Site Assessment
NUA/Ho/2

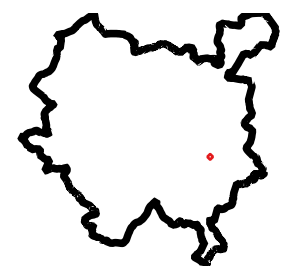
Level 2 SFRA

Newark and Sherwood District Council




Legend

- Site Boundary
- Flood Zones
- Functional Floodplain
- Areas benefiting from defences
- Historic Flooding
- Flood Extents
- Surface Water
- 3.3% AEP
- 1% AEP
- 1% AEP + CC
- 0.1% AEP
- Reservoir Flood Extent
- Dry Day
- Wet Day



0 50 m



1:2,000 @ A3

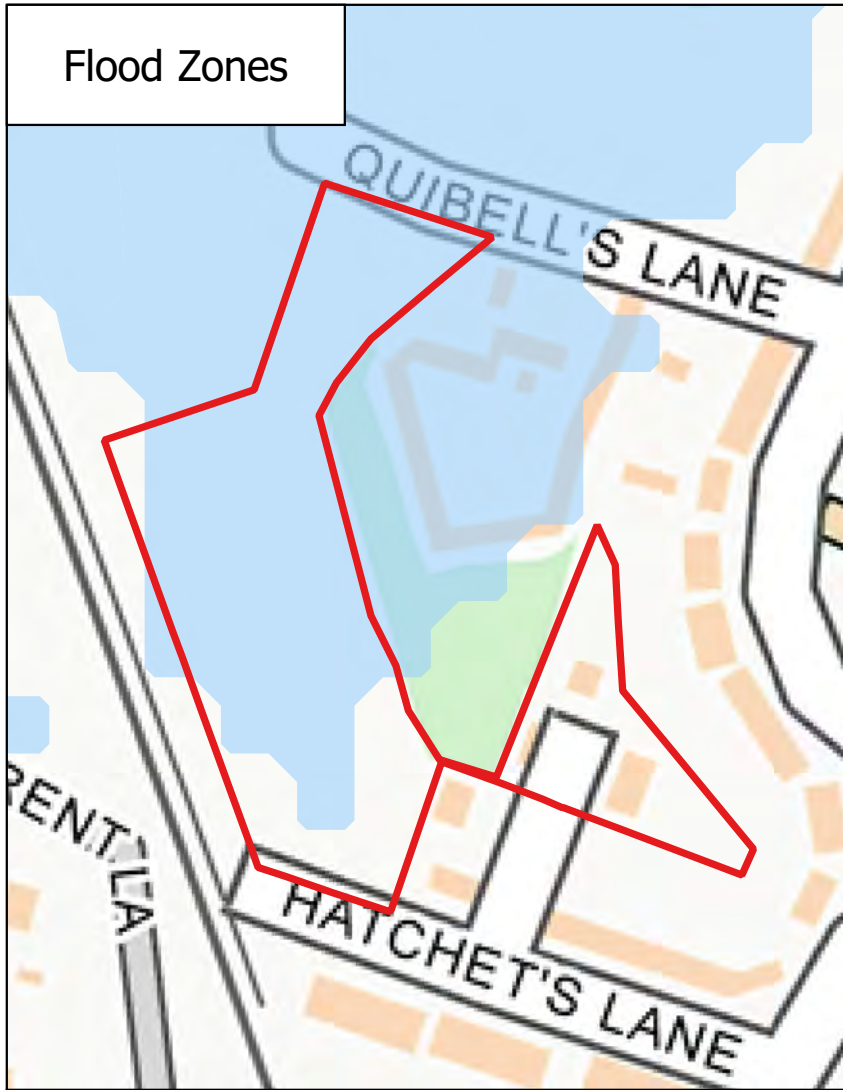
06 December 2022

Contains OS data © Crown copyright and database right 2022
Contains Environment Agency information © Environment Agency copyright and/or database right 2022. All rights reserved
© Tetra Tech Limited

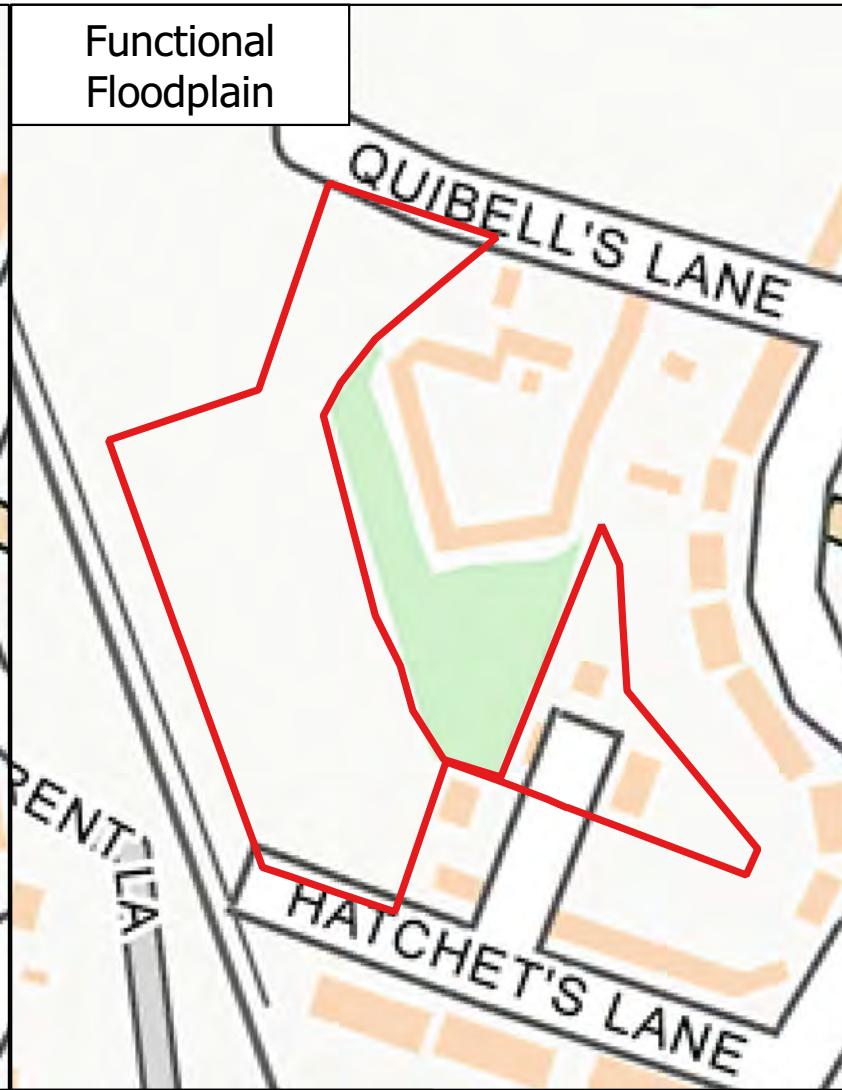


Quay West
MediaCity UK
Trafford Wharf Road
Trafford Park
Manchester
M17 1HH

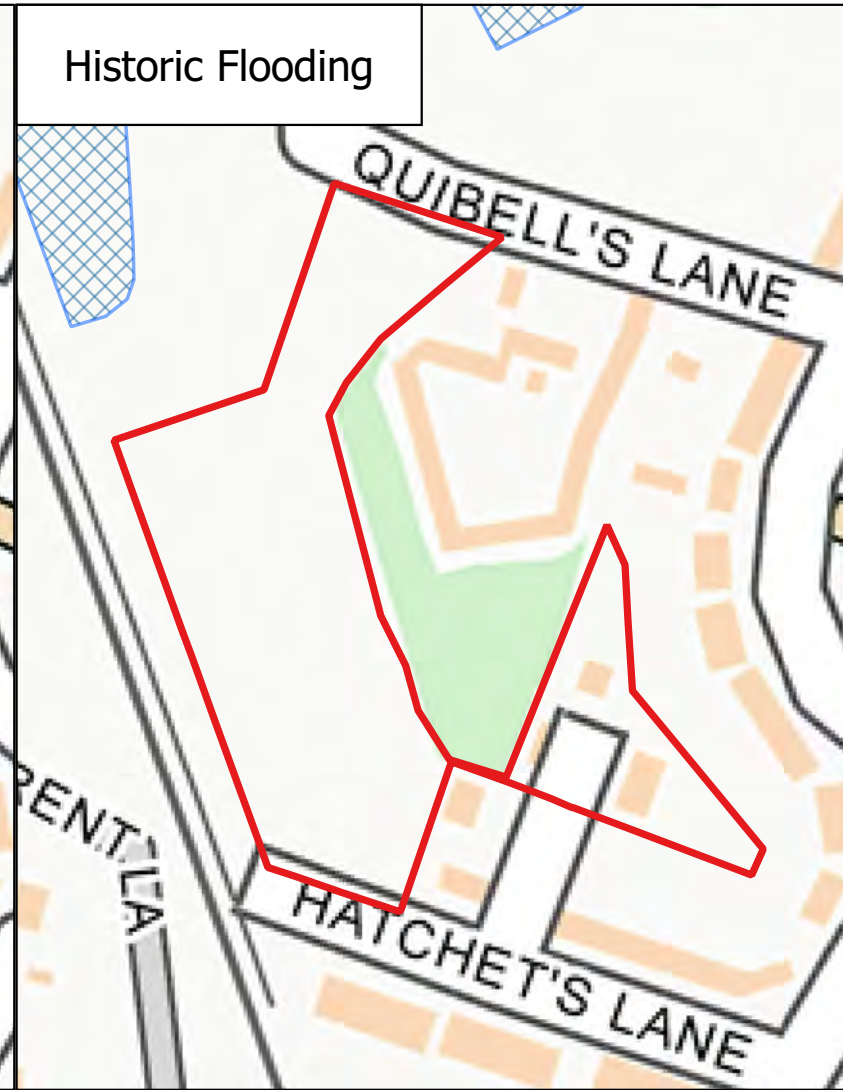
Flood Zones



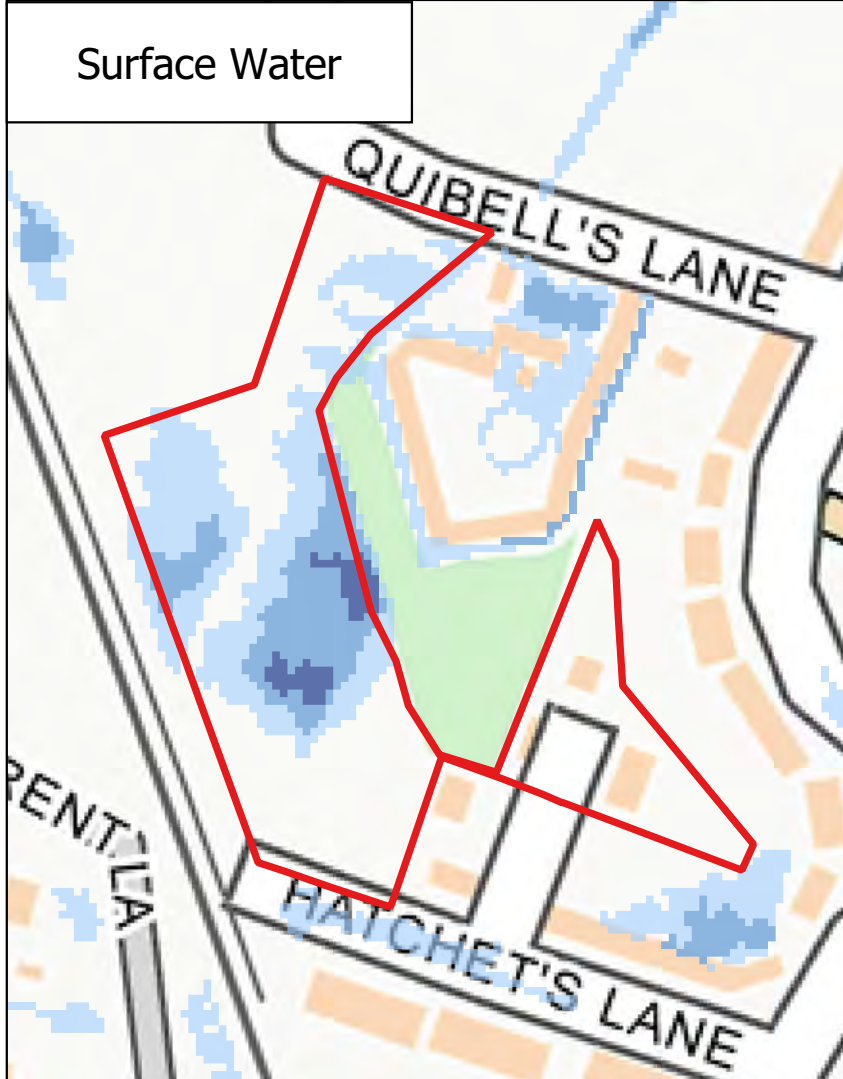
Functional Floodplain



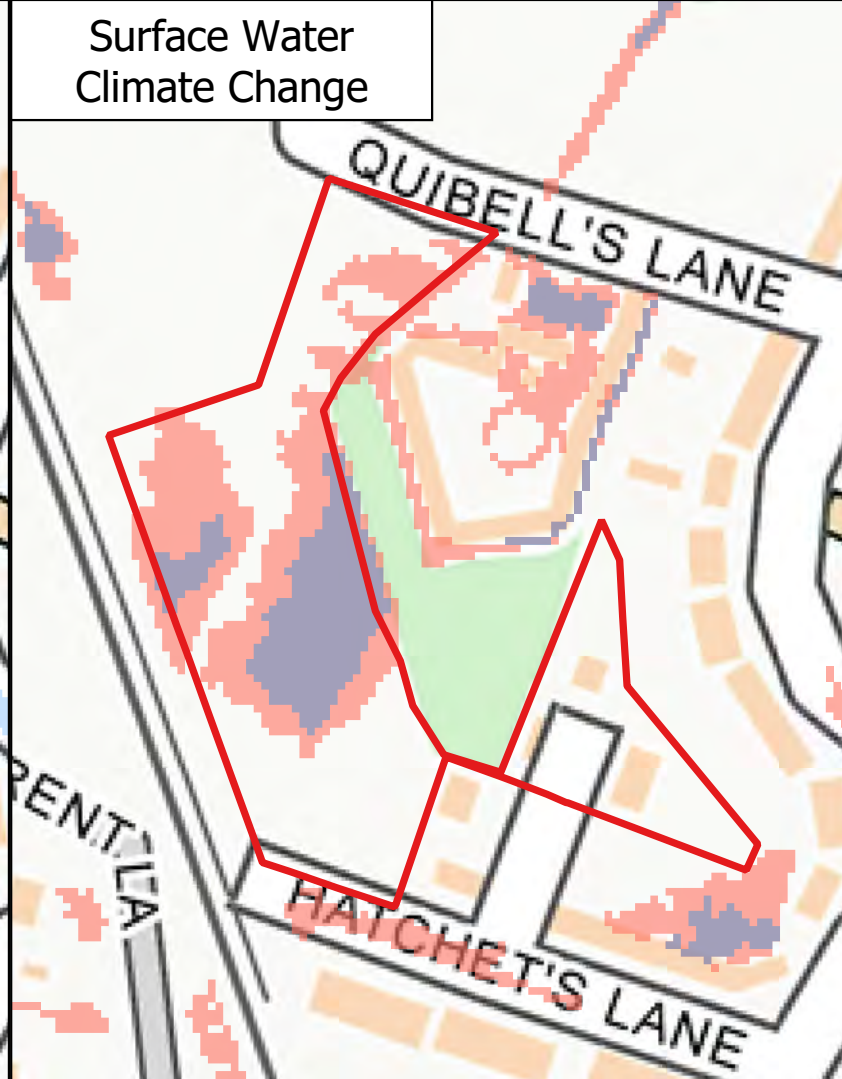
Historic Flooding



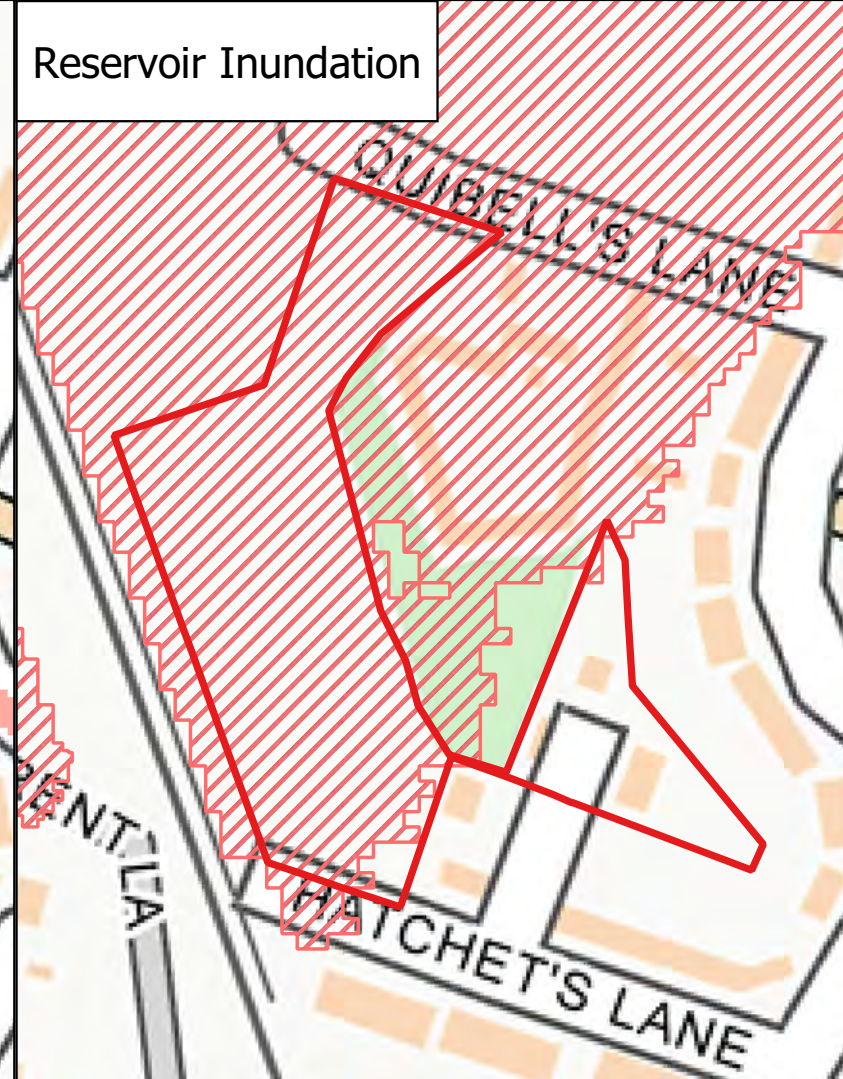
Surface Water



Surface Water Climate Change



Reservoir Inundation



Detailed Site Assessment
NUA/Ho/2

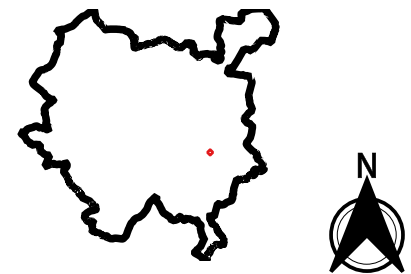
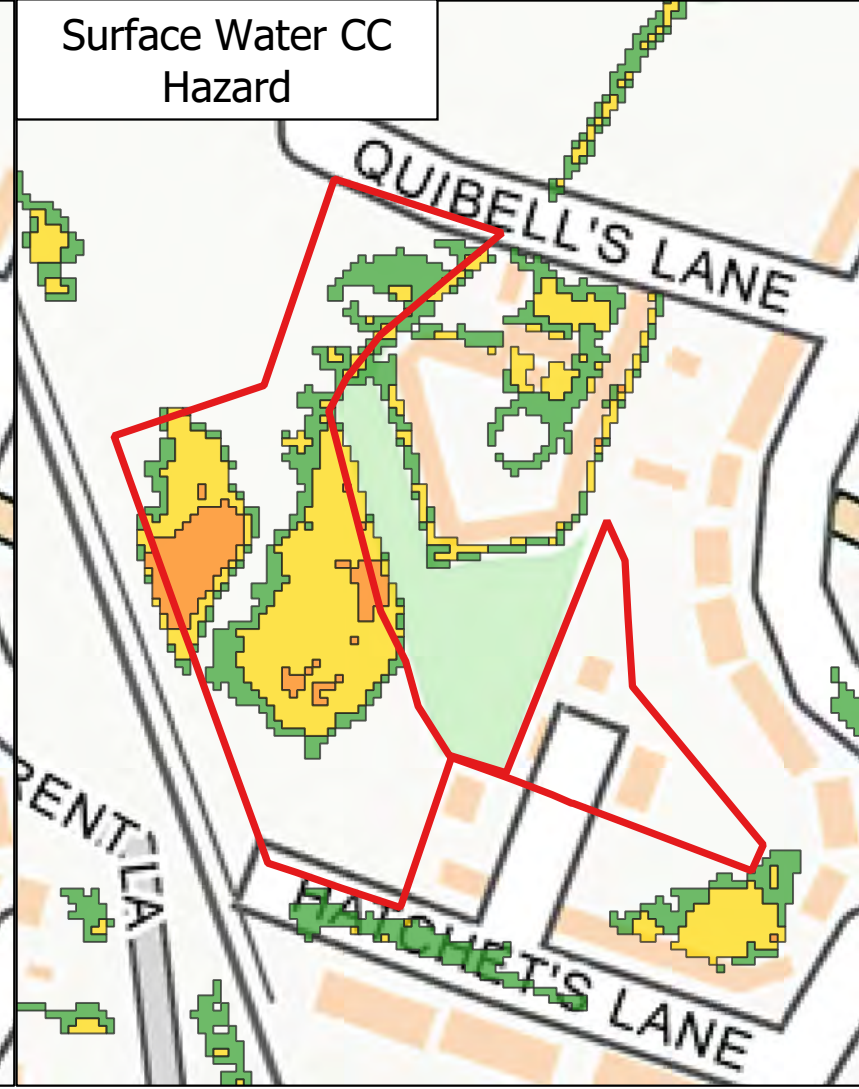
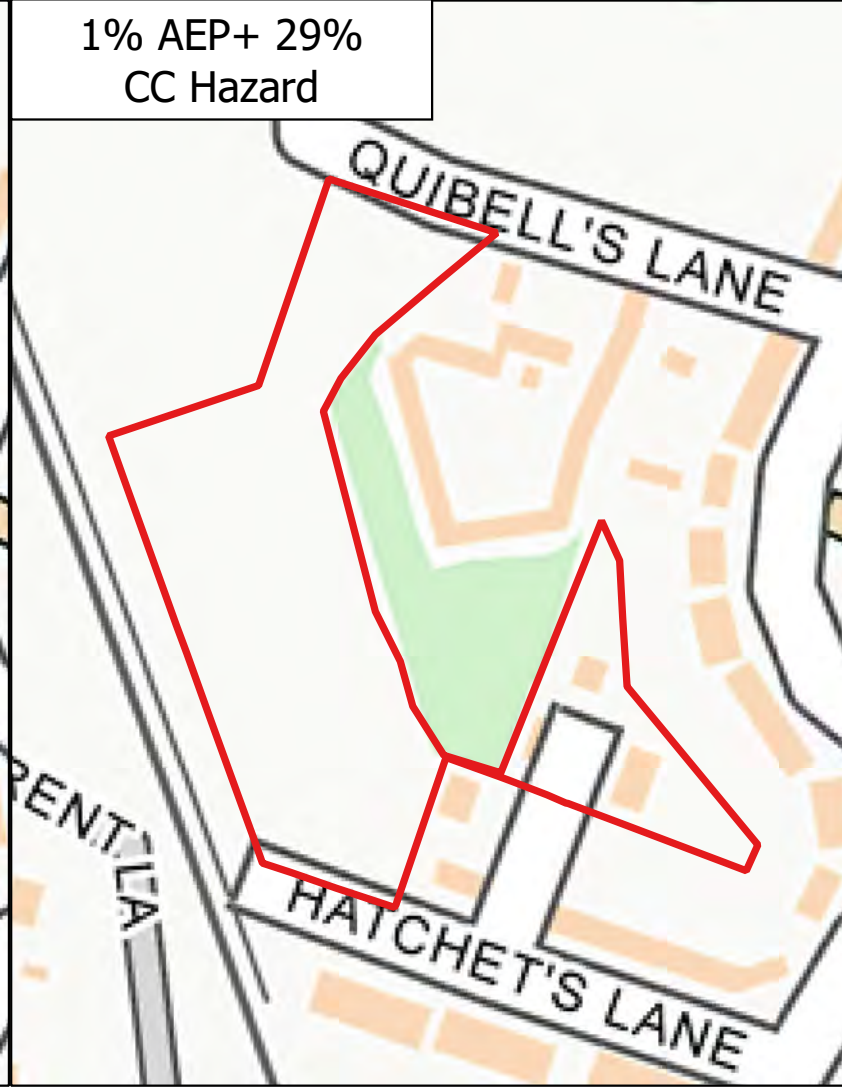
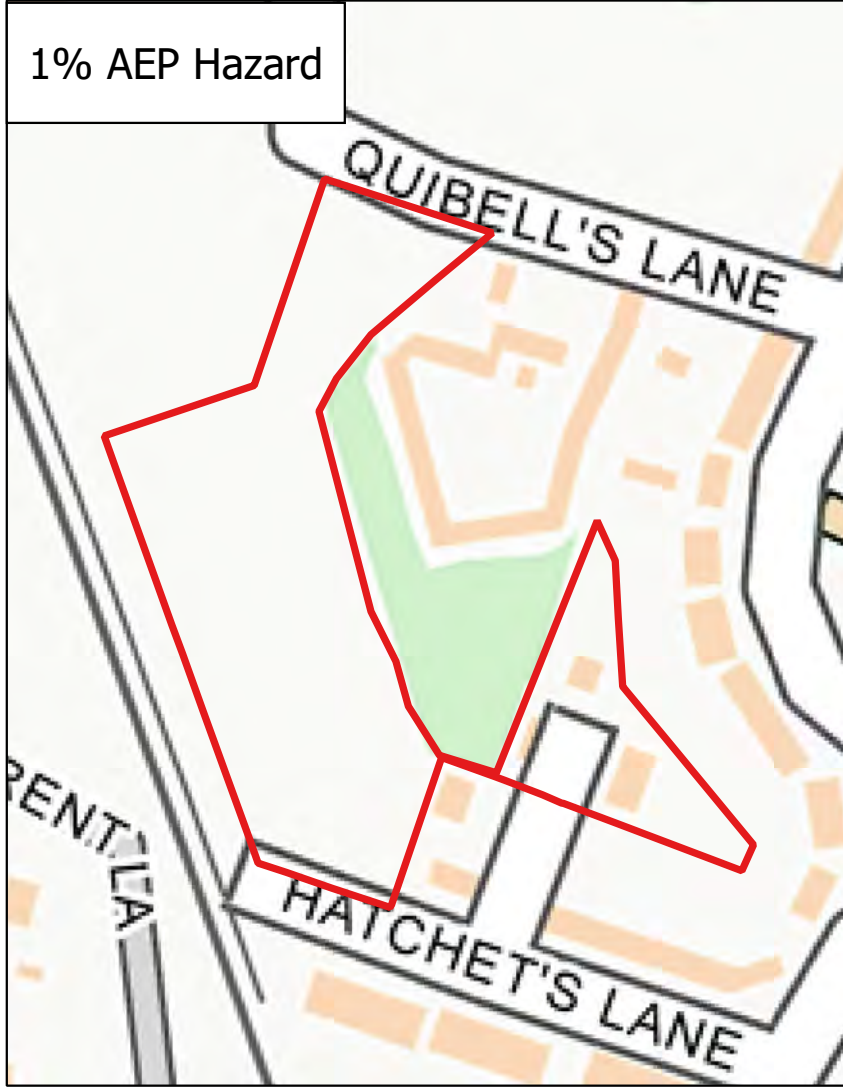
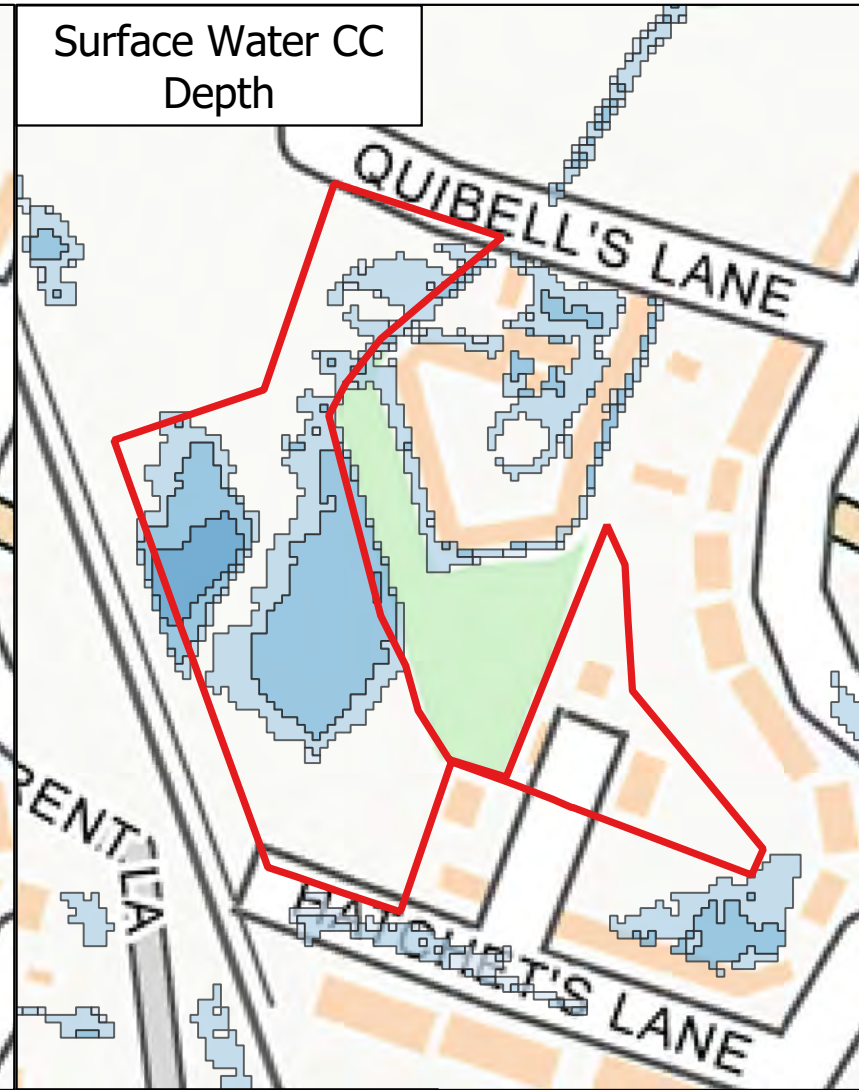
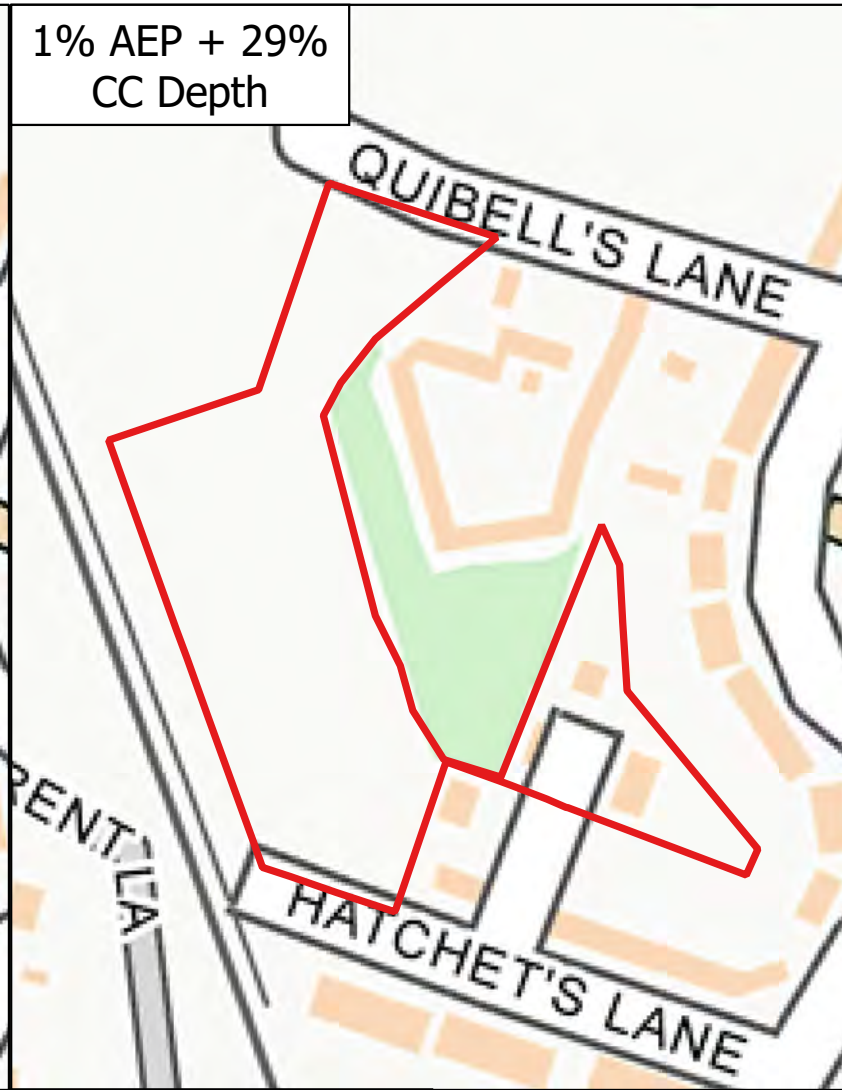
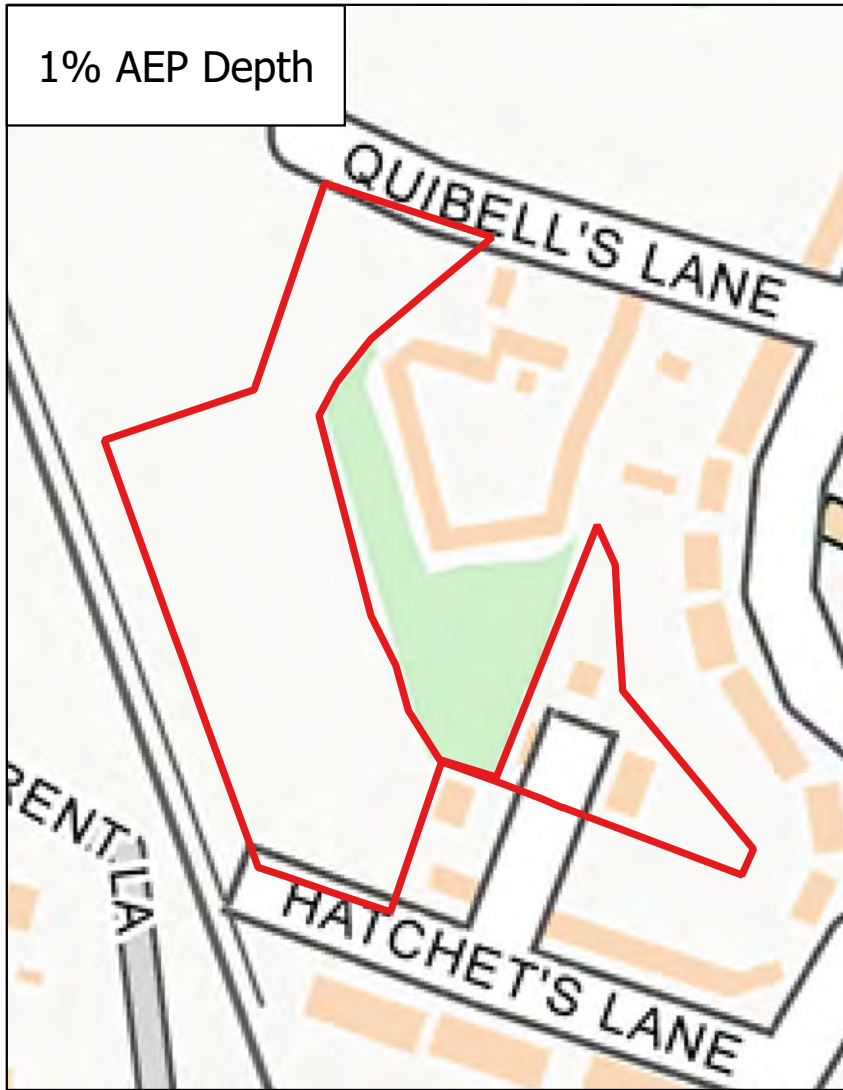
Level 2 SFRA

Newark and Sherwood District Council




Legend

Site Boundary	Surface Water Hazard	Fluvial Depth
Site Boundary	1% AEP + CC	<= 0.5 m
1% AEP + CC Depth	Hazard	0.5 - 1.0 m
0.00 - 0.15 m	> 2.00	1.0 - 1.5 m
0.15 - 0.30 m	1.25 - 2.00	1.5 - 2.0 m
0.30 - 0.60 m	0.75 - 1.25	2.0 - 2.5 m
0.60 - 0.90 m	0.50 - 0.75	2.5 - 3.0 m
0.90 - 1.20 m	> 2.00	3.0 - 3.5 m
> 1.20 m	1.25 - 2.00	3.5 - 4.0 m
	0.75 - 1.25	4.0 - 4.5 m
	0.50 - 0.75	> 4.5 m
	<= 0.50	



0 50 m



1:2,000
@ A3

06 December 2022

Contains OS data © Crown copyright and database right 2022
Contains Environment Agency information © Environment Agency copyright
and/or database right 2022. All rights reserved
© Tetra Tech Limited



Quay West
MediaCity UK
Trafford Wharf Road
Trafford Park
Manchester
M17 1HH

**Detailed Site Assessment
Group 1**

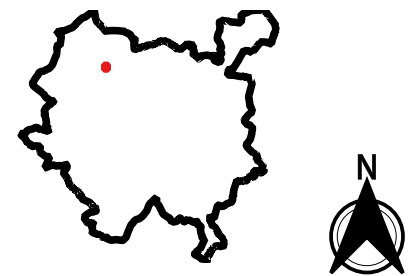
Level 2 SFRA

**Newark and Sherwood District
Council**




Legend

- | | |
|--------------------------------|------------------------|
| Site Boundary | Surface Water |
| Site Boundary | 3.3% AEP |
| Flood Zones | 1% AEP |
| Flood Zone 2 | 1% AEP + CC |
| Flood Zone 3a | 0.1% AEP |
| Functional Floodplain | Reservoir Flood Extent |
| Areas benefiting from defences | Dry Day |
| Historic Flooding | Wet Day |
| Flood Extents | |



0 50 m



1:5,000
@ A3

06 December 2022

Contains OS data © Crown copyright and database right 2022
Contains Environment Agency information © Environment Agency copyright
and/or database right 2022. All rights reserved
© Tetra Tech Limited

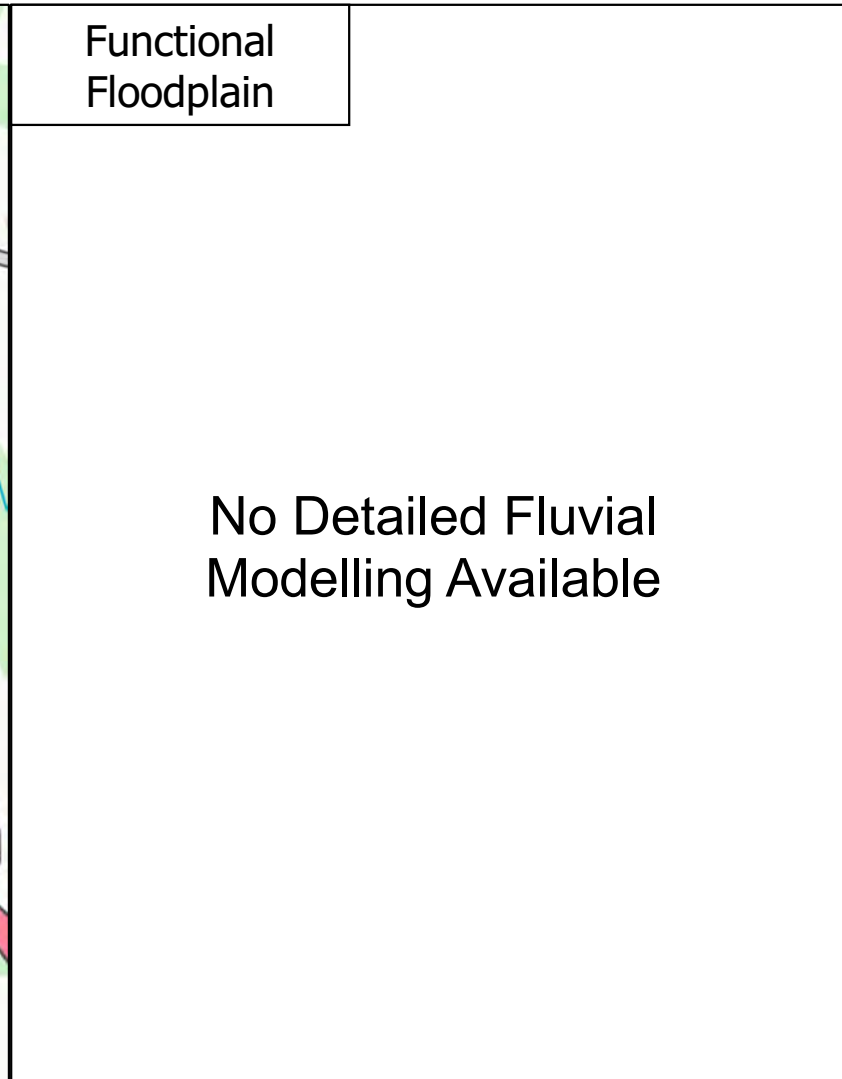


Quay West
MediaCity UK
Trafford Wharf Road
Trafford Park
Manchester
M17 1HH

Flood Zones



Functional Floodplain



No Detailed Fluvial Modelling Available

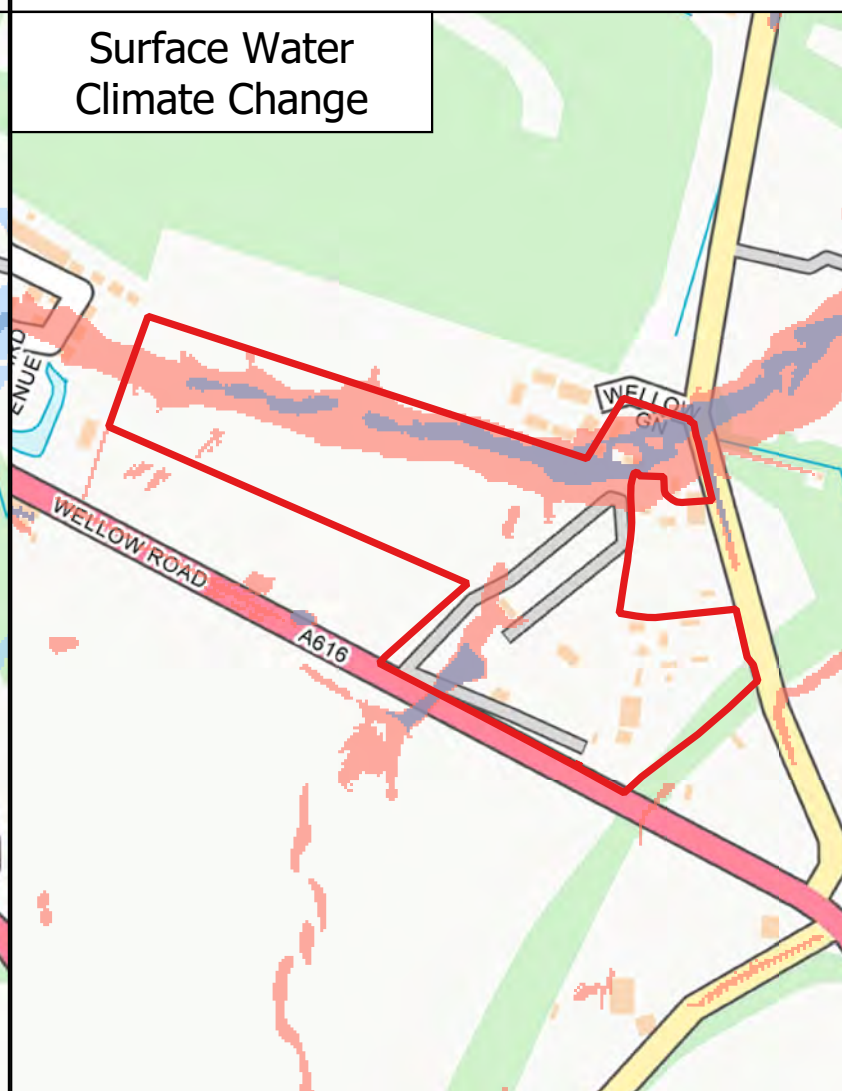
Historic Flooding



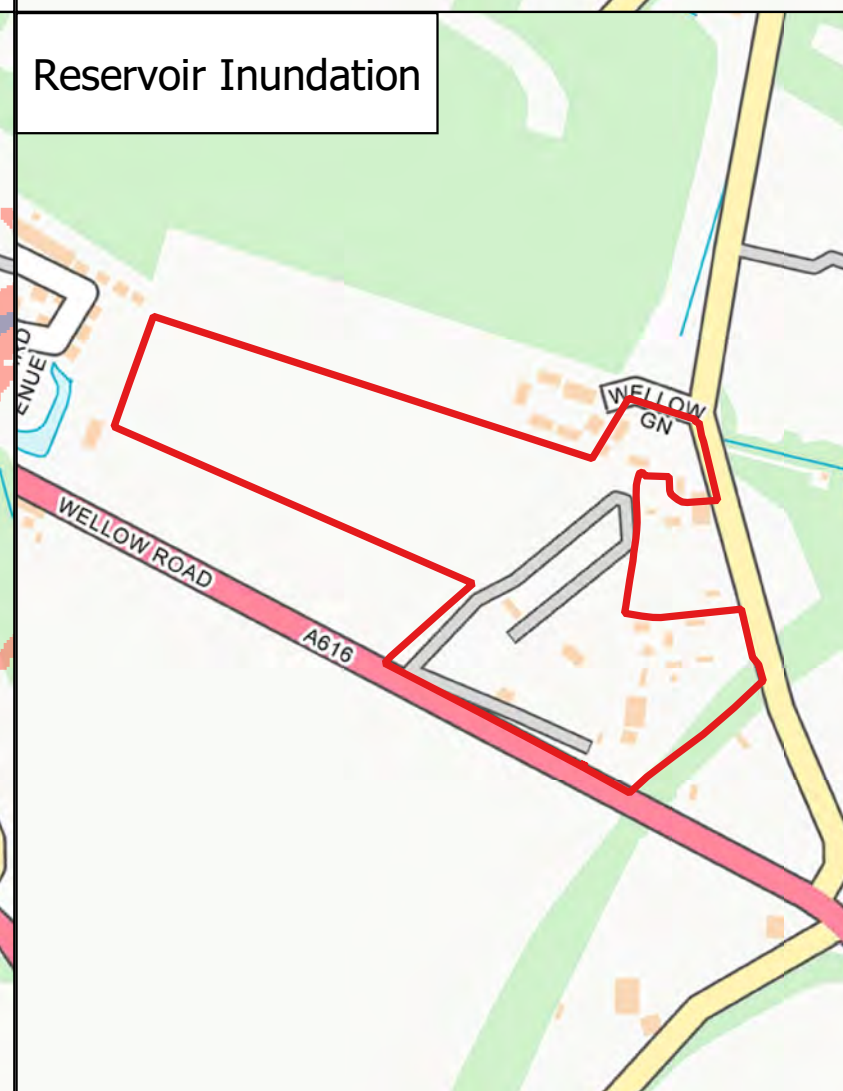
Surface Water



Surface Water Climate Change



Reservoir Inundation



**Detailed Site Assessment
Group 1**

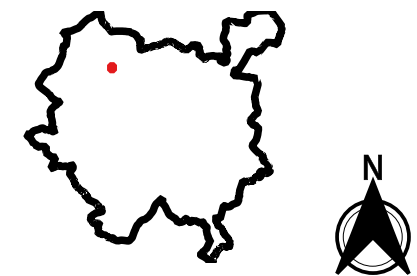
Level 2 SFRA

**Newark and Sherwood District
Council**

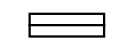


Legend

Site Boundary	Surface Water Hazard	Fluvial Depth
Site Boundary	1% AEP + CC Hazard	≤ 0.5 m
Surface Water Depth	> 2.00	0.5 - 1.0 m
0.00 - 0.15 m	1.25 - 2.00	1.0 - 1.5 m
0.15 - 0.30 m	0.75 - 1.25	1.5 - 2.0 m
0.30 - 0.60 m	0.50 - 0.75	2.0 - 2.5 m
0.60 - 0.90 m	Fluvial Hazard	2.5 - 3.0 m
0.90 - 1.20 m	> 2.00	3.0 - 3.5 m
> 1.20 m	1.25 - 2.00	3.5 - 4.0 m
	0.75 - 1.25	4.0 - 4.5 m
	0.50 - 0.75	> 4.5 m
	≤ 0.50	



0 50 m



1:5,000
@ A3

06 December 2022

Contains OS data © Crown copyright and database right 2022
Contains Environment Agency information © Environment Agency copyright
and/or database right 2022. All rights reserved
© Tetra Tech Limited



Quay West
MediaCity UK
Trafford Wharf Road
Trafford Park
Manchester
M17 1HH

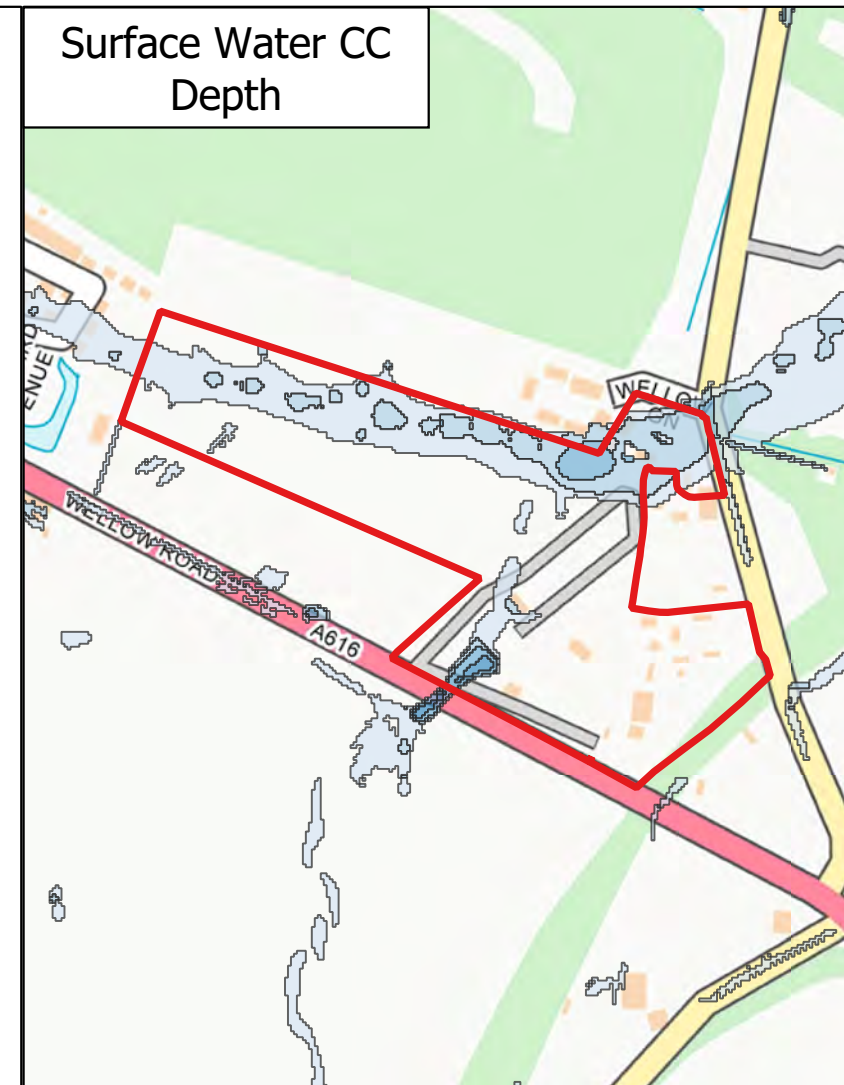
1% AEP Depth

No Detailed Fluvial
Modelling Available

1% AEP + 29%
CC Depth

No Detailed Fluvial
Modelling Available

Surface Water CC
Depth



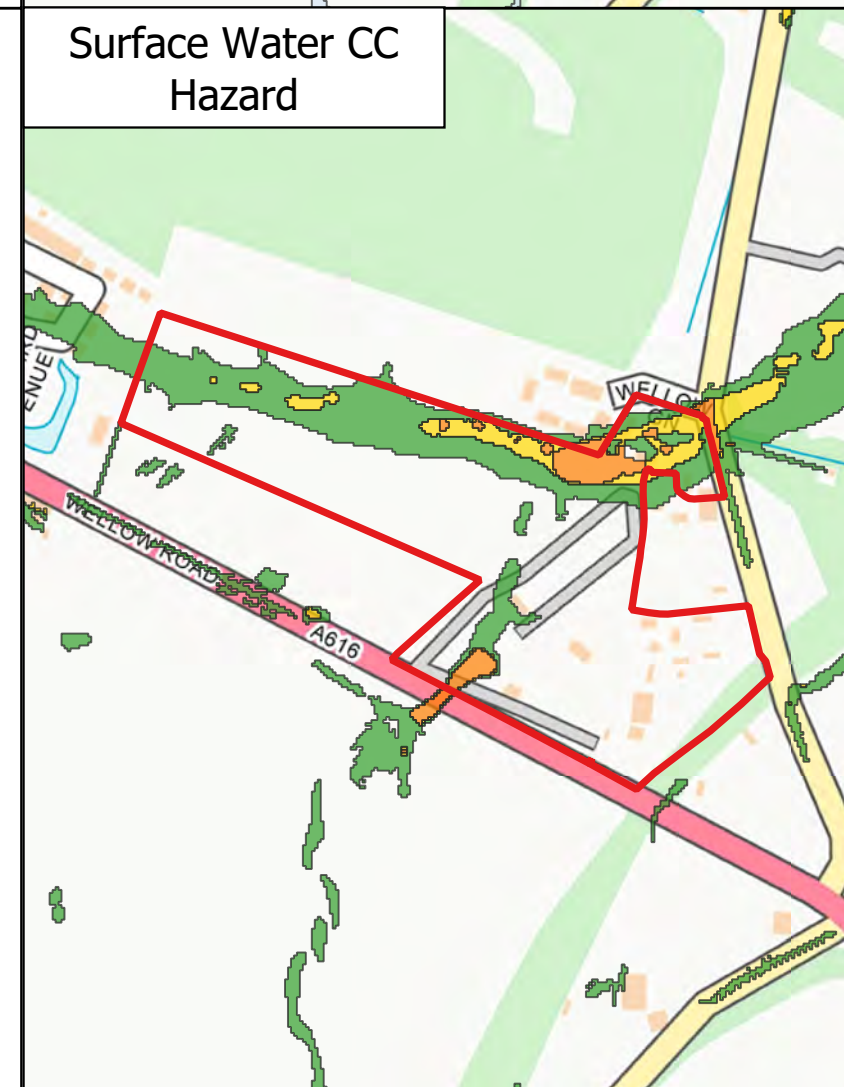
1% AEP Hazard

No Detailed Fluvial
Modelling Available

1% AEP+ 29%
CC Hazard

No Detailed Fluvial
Modelling Available

Surface Water CC
Hazard



**Detailed Site Assessment
NUA/GRT/14**

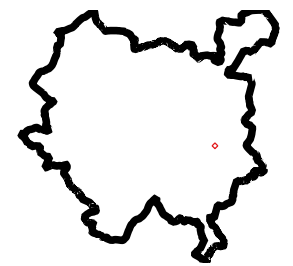
Level 2 SFRA

Newark and Sherwood District Council




Legend

- Site Boundary Site Boundary
- Flood Zones Flood Zone 2
- Flood Zone 3a
- Functional Floodplain
- Areas benefiting from defences
- Historic Flooding Flood Extents
- Surface Water 3.3% AEP
- 1% AEP
- 1% AEP + CC
- 0.1% AEP
- Reservoir Flood Extent Dry Day
- Wet Day



0 50 m



1:900 @ A3 06 December 2022

Contains OS data © Crown copyright and database right 2022
Contains Environment Agency information © Environment Agency copyright and/or database right 2022. All rights reserved
© Tetra Tech Limited



Quay West
MediaCity UK
Trafford Wharf Road
Trafford Park
Manchester
M17 1HH

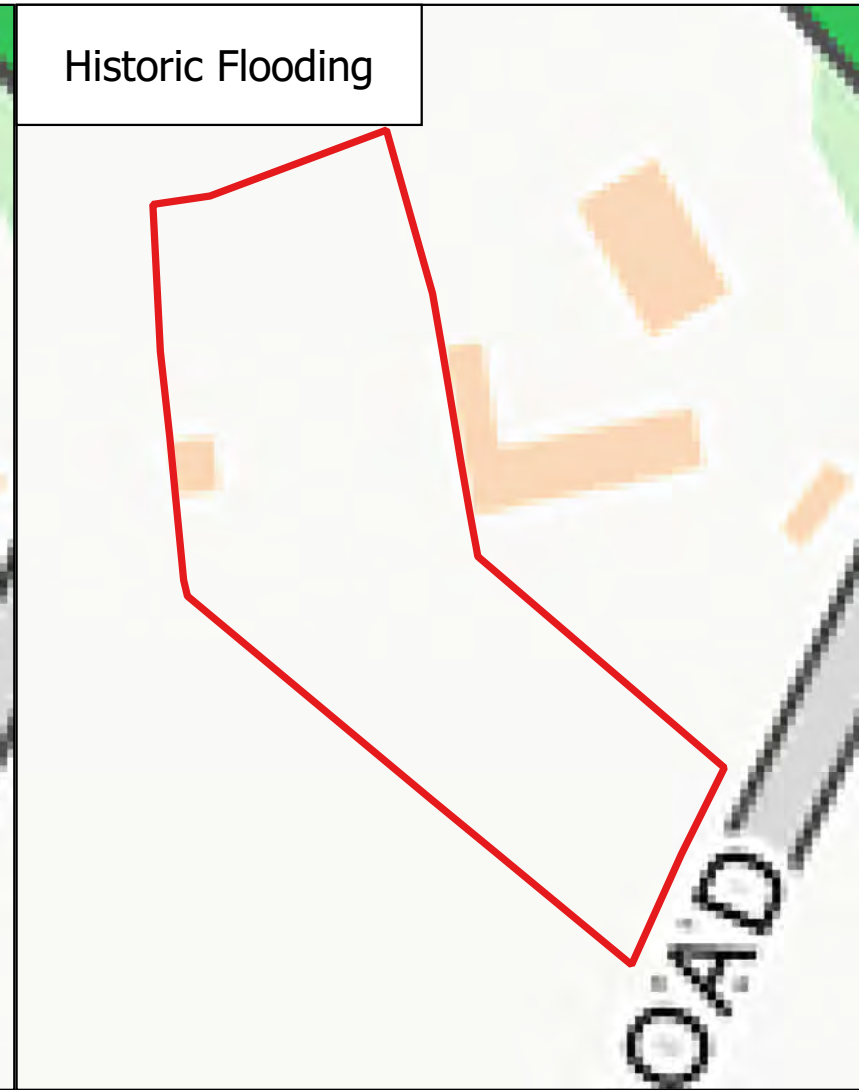
Flood Zones



Functional Floodplain



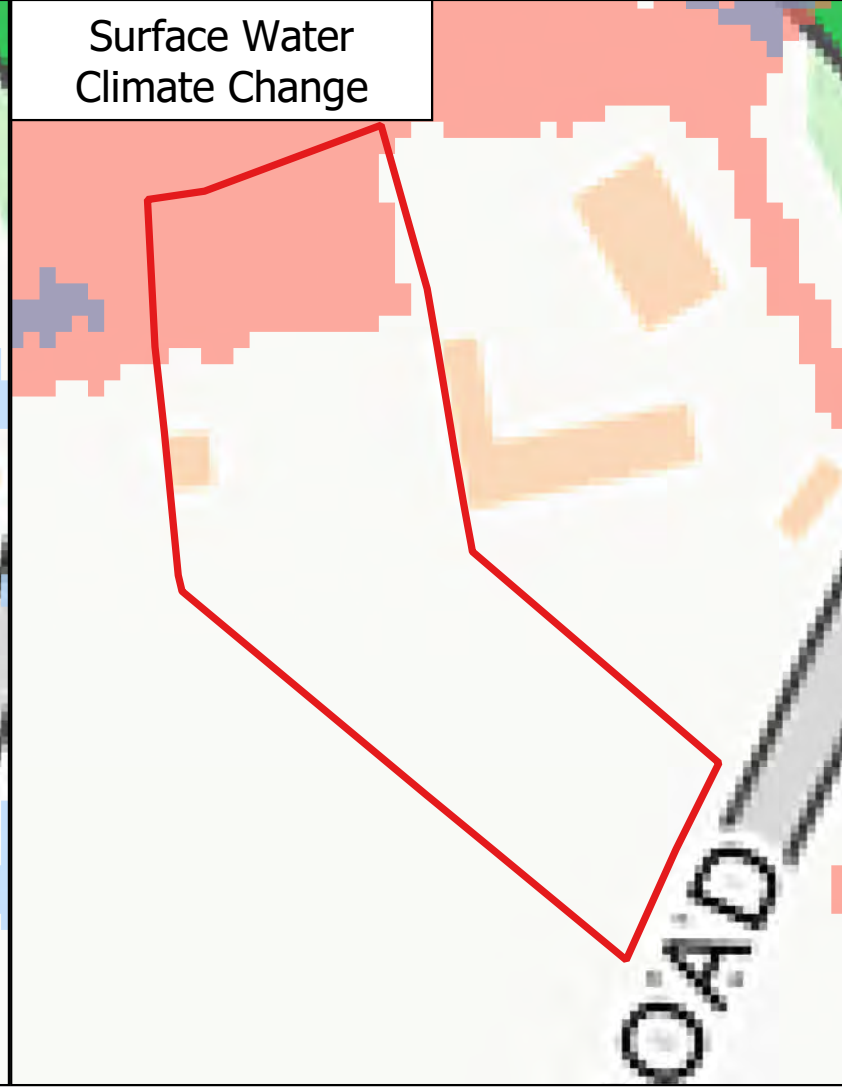
Historic Flooding



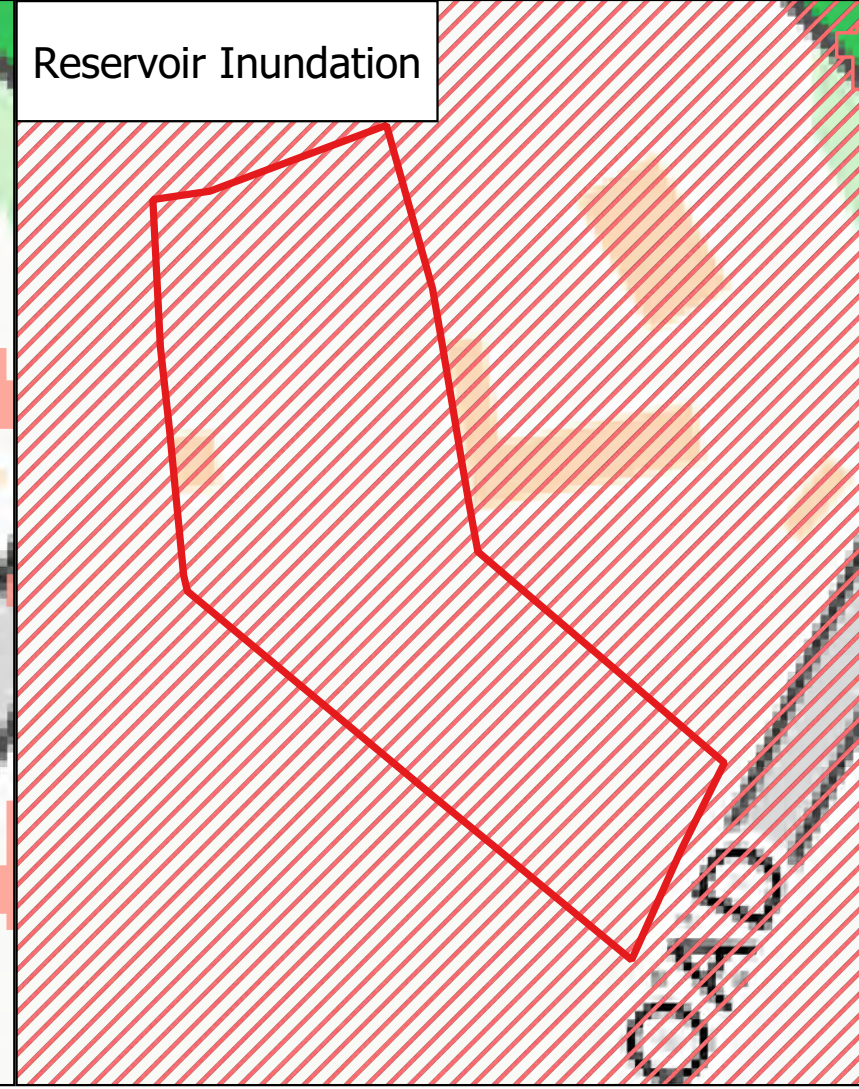
Surface Water



Surface Water Climate Change



Reservoir Inundation



**Detailed Site Assessment
NUA/GRT/14**

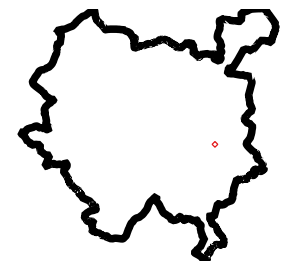
Level 2 SFRA

**Newark and Sherwood District
Council**

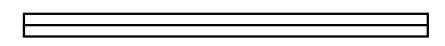


Legend

Site Boundary	Surface Water Hazard	Fluvial Depth
Site Boundary	1% AEP + CC	≤ 0.5 m
Surface Water Depth	Hazard	0.5 - 1.0 m
0.00 - 0.15 m	> 2.00	1.0 - 1.5 m
0.15 - 0.30 m	1.25 - 2.00	1.5 - 2.0 m
0.30 - 0.60 m	0.75 - 1.25	2.0 - 2.5 m
0.60 - 0.90 m	0.50 - 0.75	2.5 - 3.0 m
0.90 - 1.20 m	Fluvial Hazard	3.0 - 3.5 m
> 1.20 m	> 2.00	3.5 - 4.0 m
	1.25 - 2.00	4.0 - 4.5 m
	0.75 - 1.25	> 4.5 m
	0.50 - 0.75	
	≤ 0.50	



0 50 m



1:900
@ A3

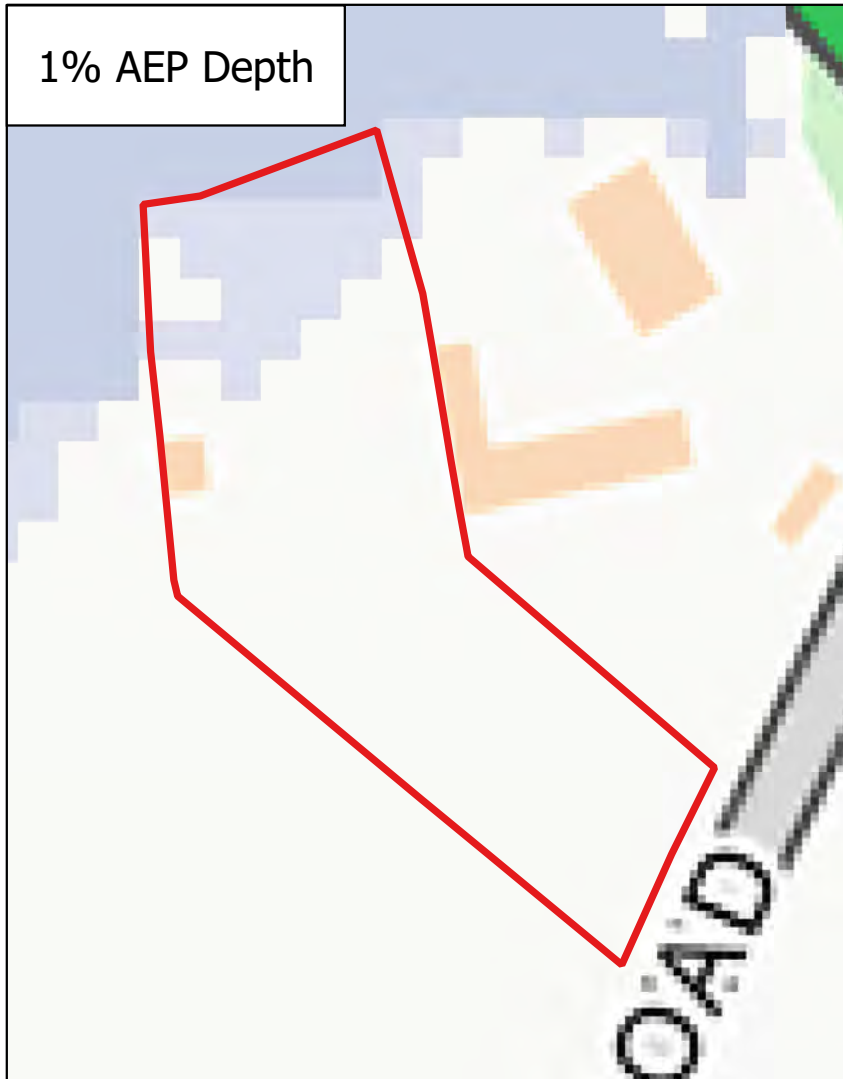
06 December 2022

Contains OS data © Crown copyright and database right 2022
Contains Environment Agency information © Environment Agency copyright
and/or database right 2022. All rights reserved
© Tetra Tech Limited

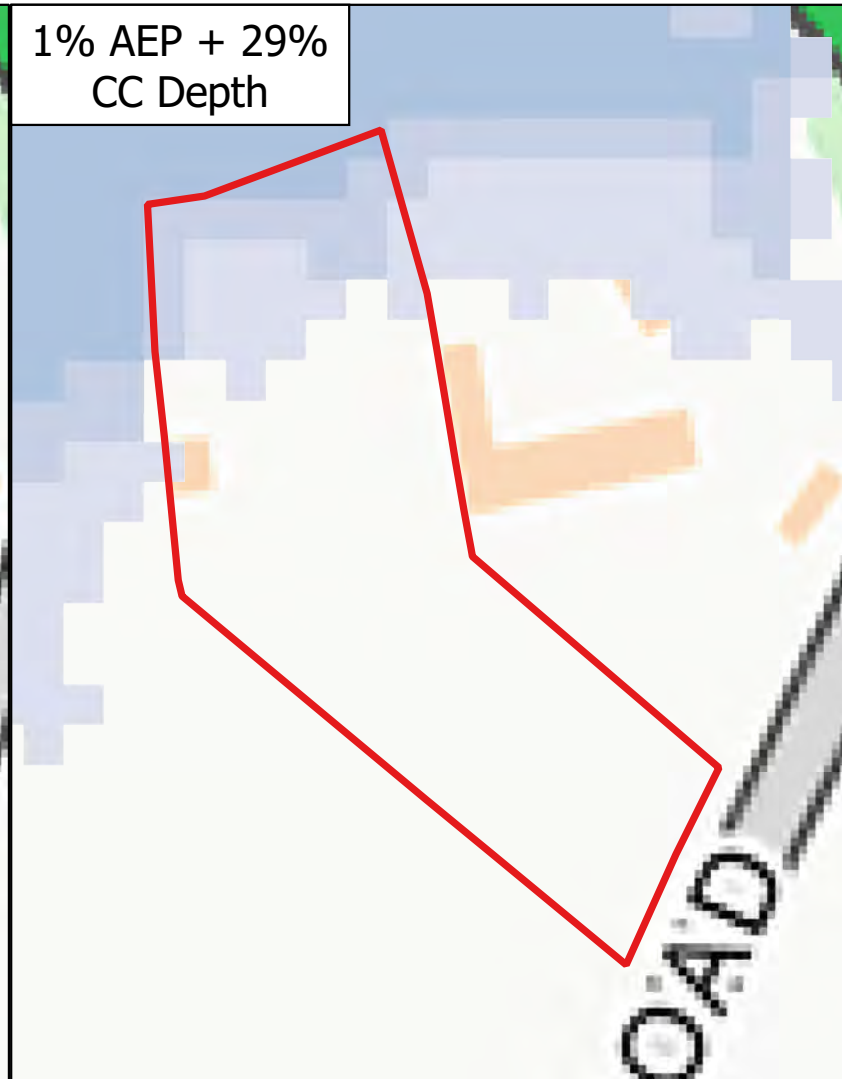


Quay West
MediaCity UK
Trafford Wharf Road
Trafford Park
Manchester
M17 1HH

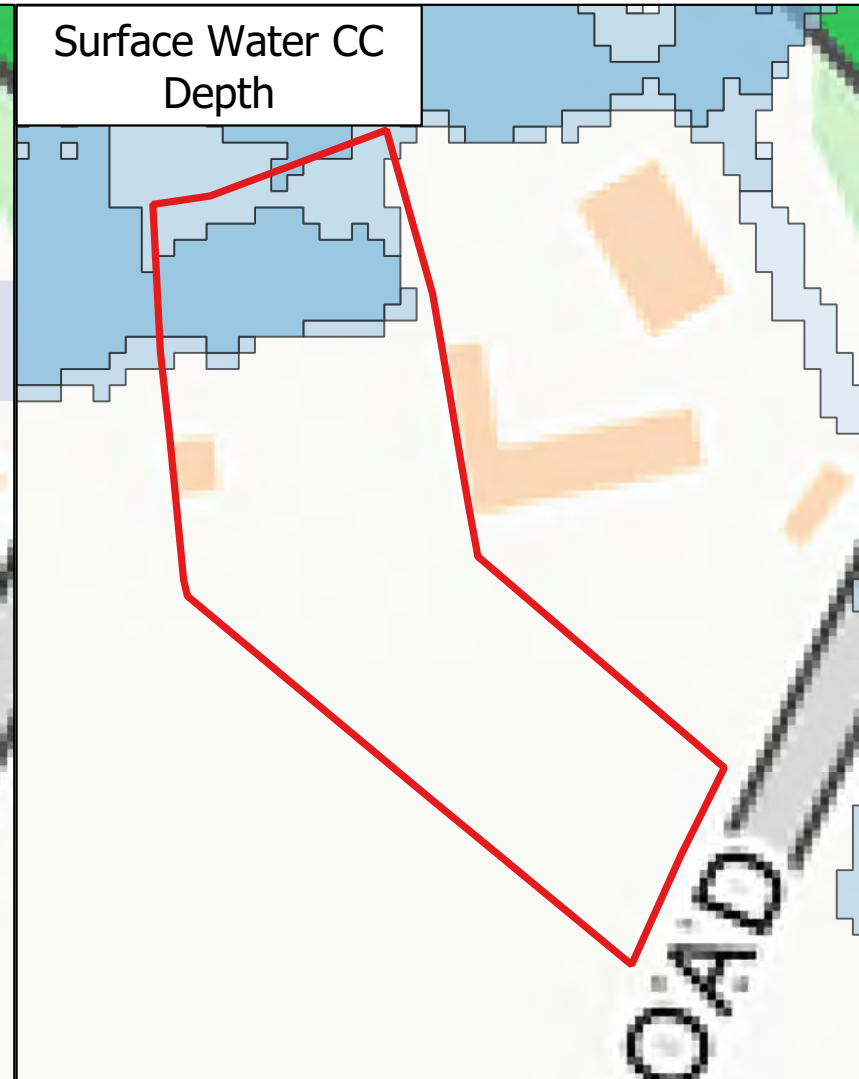
1% AEP Depth



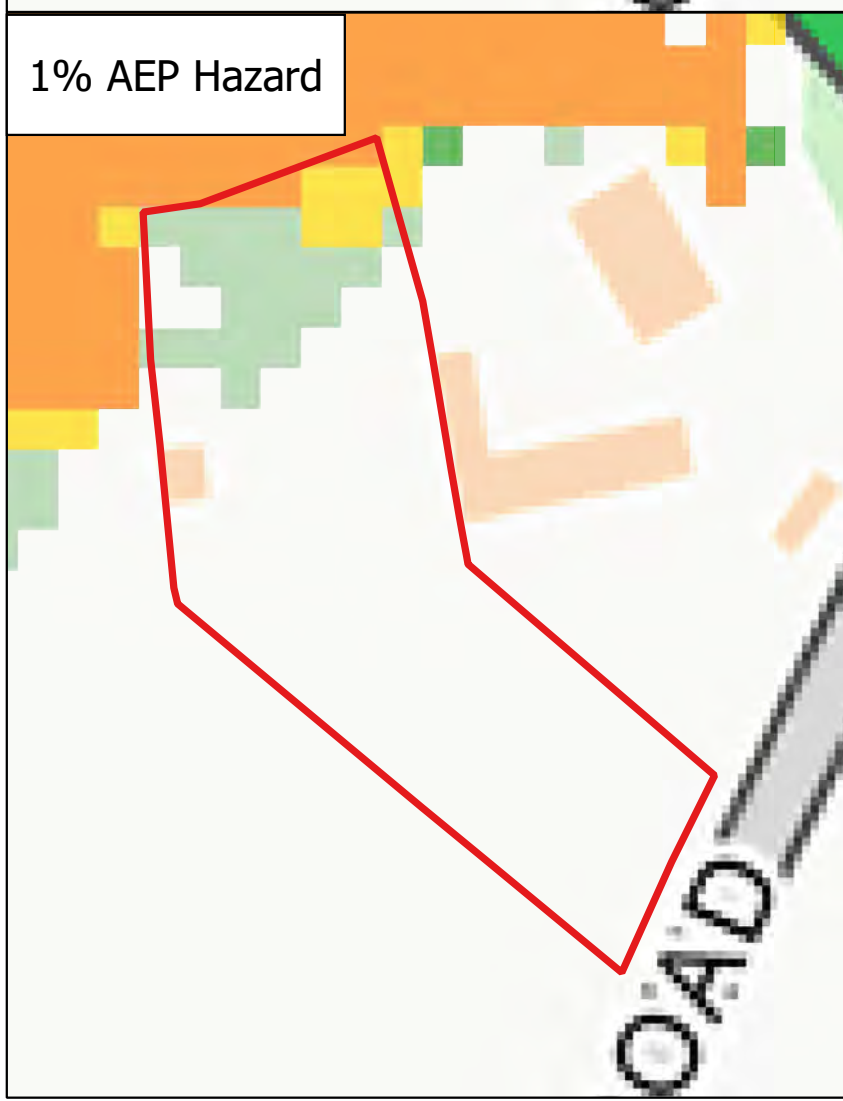
1% AEP + 29%
CC Depth



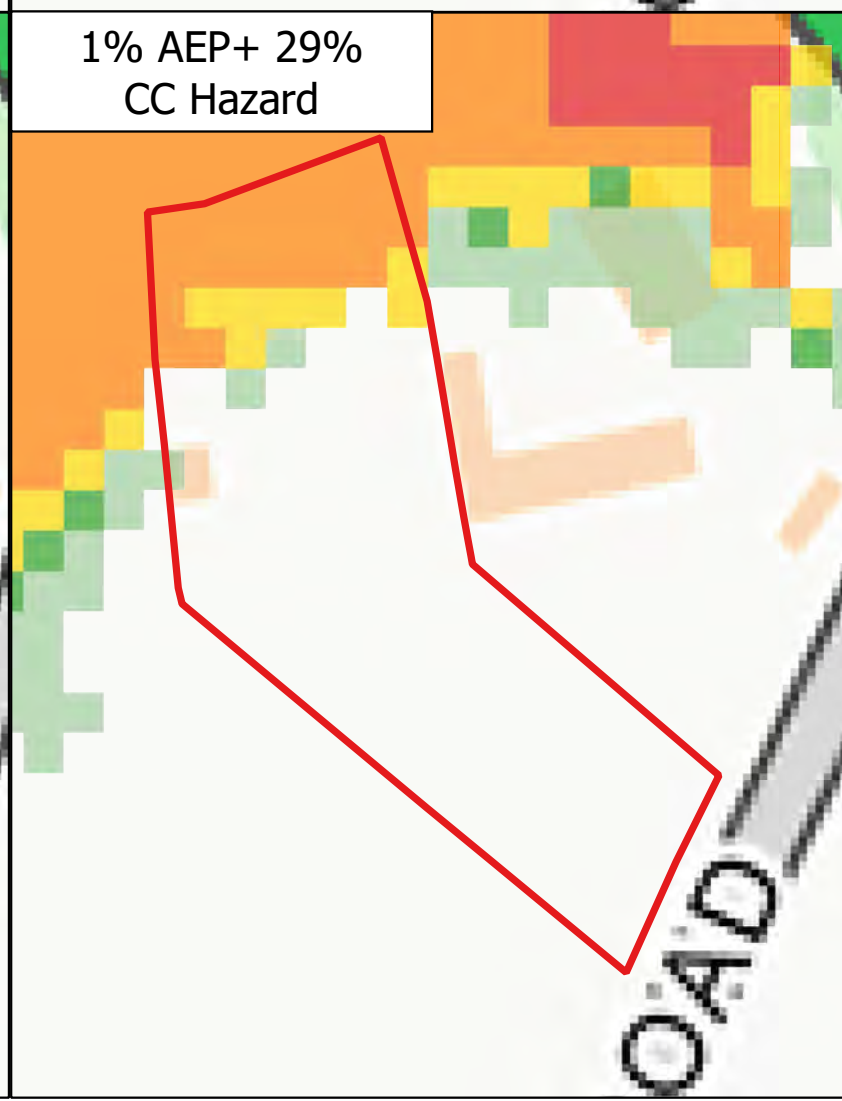
Surface Water CC
Depth



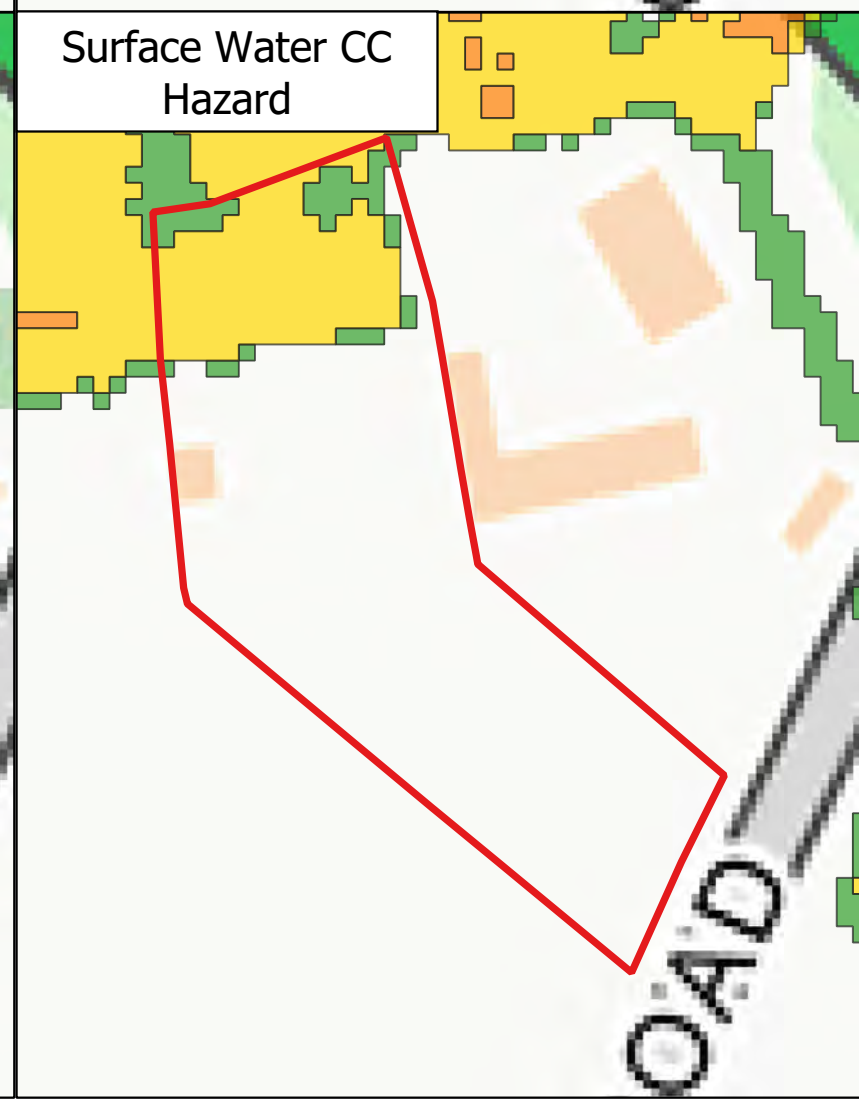
1% AEP Hazard



1% AEP+ 29%
CC Hazard



Surface Water CC
Hazard



Detailed Site Assessment
NUA/GRT/14

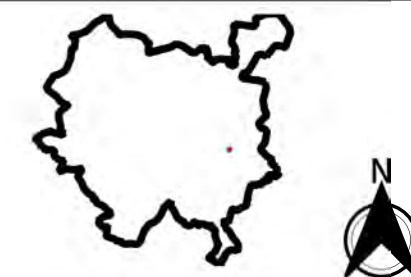
Level 2 SFRA

Newark and Sherwood District Council




Legend

Site Boundary	Fluvial Depth	Fluvial Hazard
Site Boundary	≤ 0.5 m	> 2.00
	0.5 - 1.0 m	1.25 - 2.00
	1.0 - 1.5 m	0.75 - 1.25
	1.5 - 2.0 m	0.50 - 0.75
	2.0 - 2.5 m	≤ 0.50
	2.5 - 3.0 m	
	3.0 - 3.5 m	
	3.5 - 4.0 m	
	4.0 - 4.5 m	
	> 4.5 m	



0 50 m



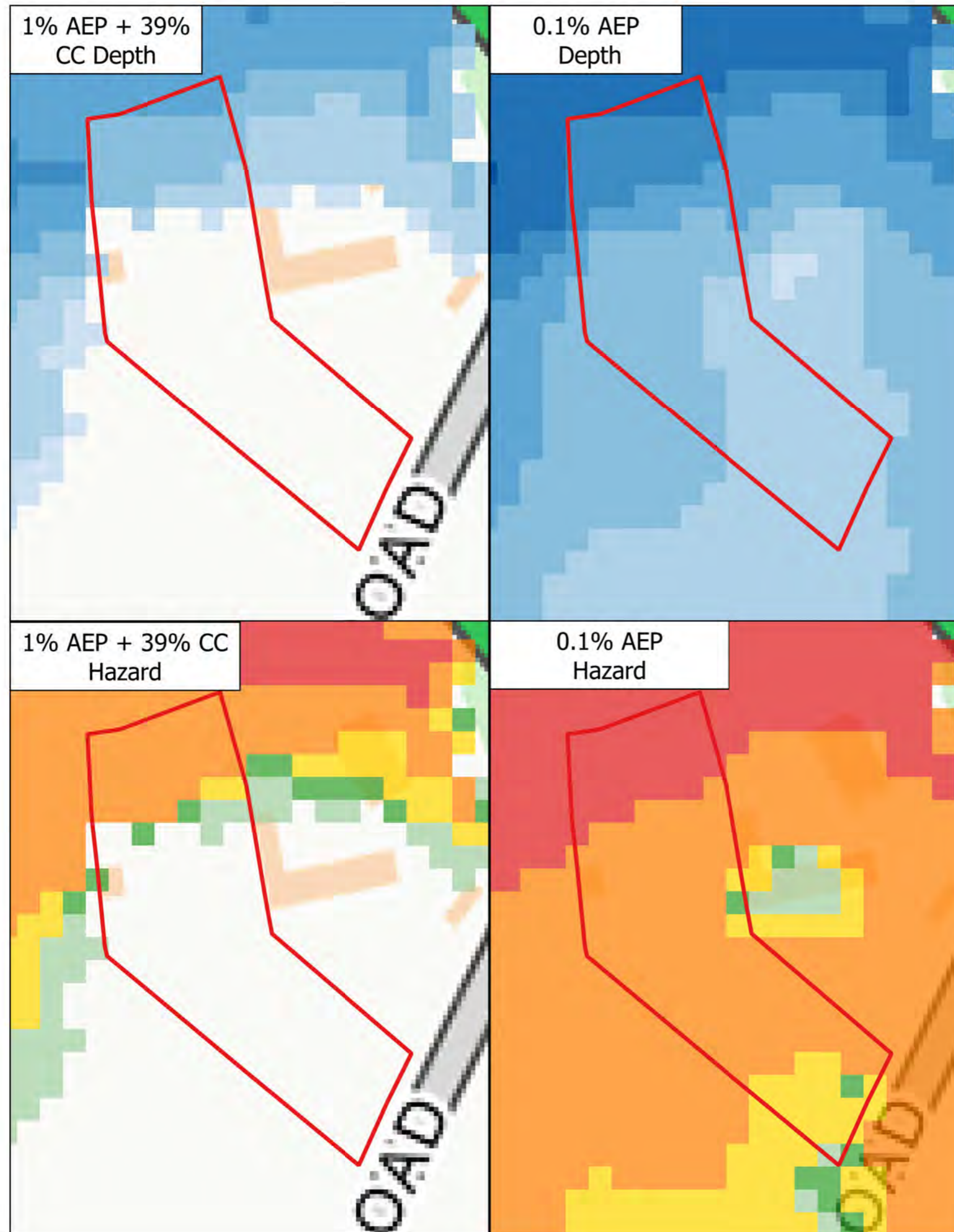
1:900
@ A3

09 December 2022

Contains OS data © Crown copyright and database right 2022
Contains Environment Agency information © Environment Agency copyright
and/or database right 2022. All rights reserved
© Tetra Tech Limited



Quay West
MediaCity UK
Trafford Wharf Road
Trafford Park
Manchester
M17 1HH



Detailed Site Assessment
Group 2

Level 2 SFRA

Newark and Sherwood District
Council




Legend

- Site Boundary
- Site Boundary
- Flood Zones
- Flood Zone 2
- Flood Zone 3a
- Functional Floodplain
- Areas benefiting from defences
- Historic Flooding
- Flood Extents
- Surface Water
- 3.3% AEP
- 1% AEP
- 1% AEP + CC
- 0.1% AEP
- Reservoir Flood Extent
- Dry Day
- Wet Day



0 50 m



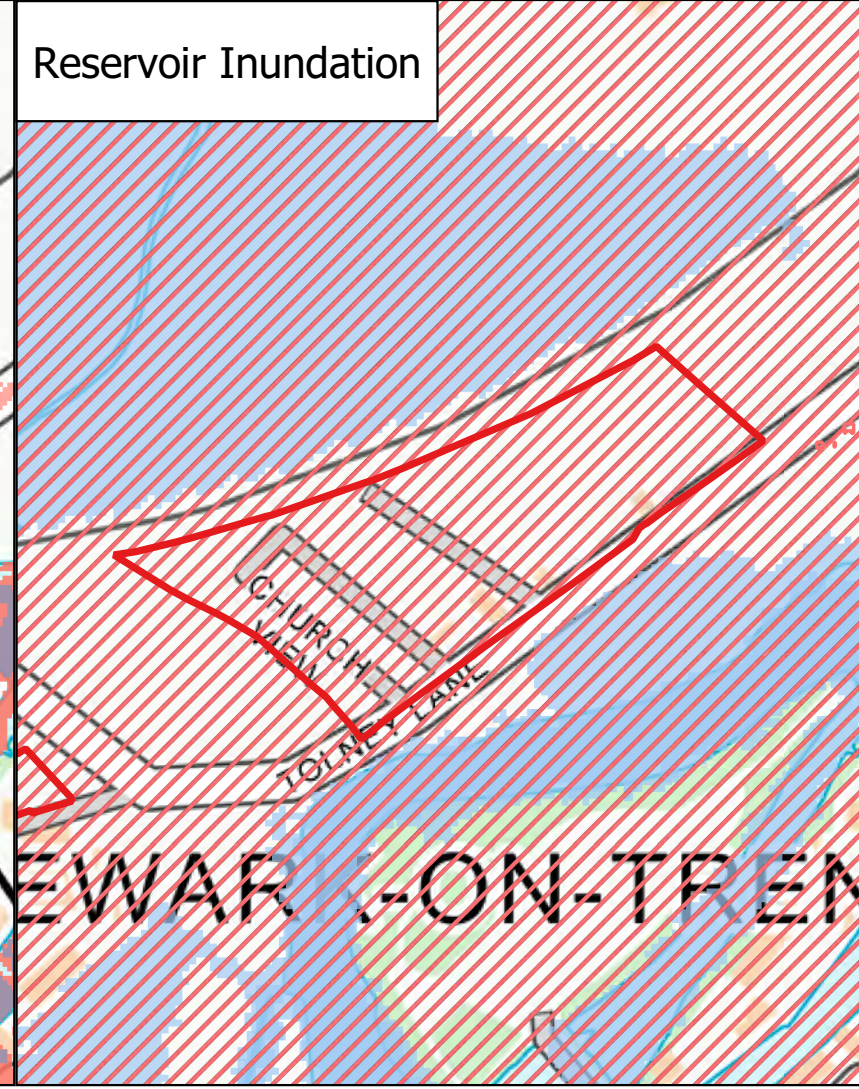
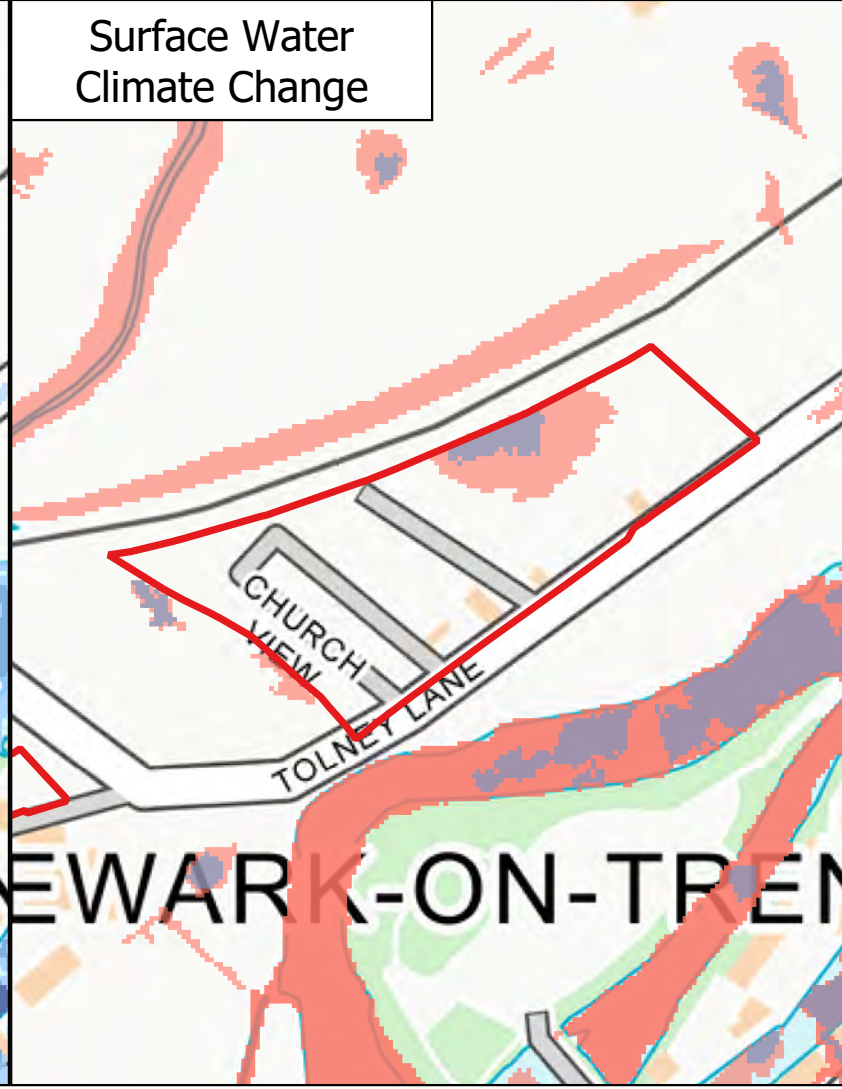
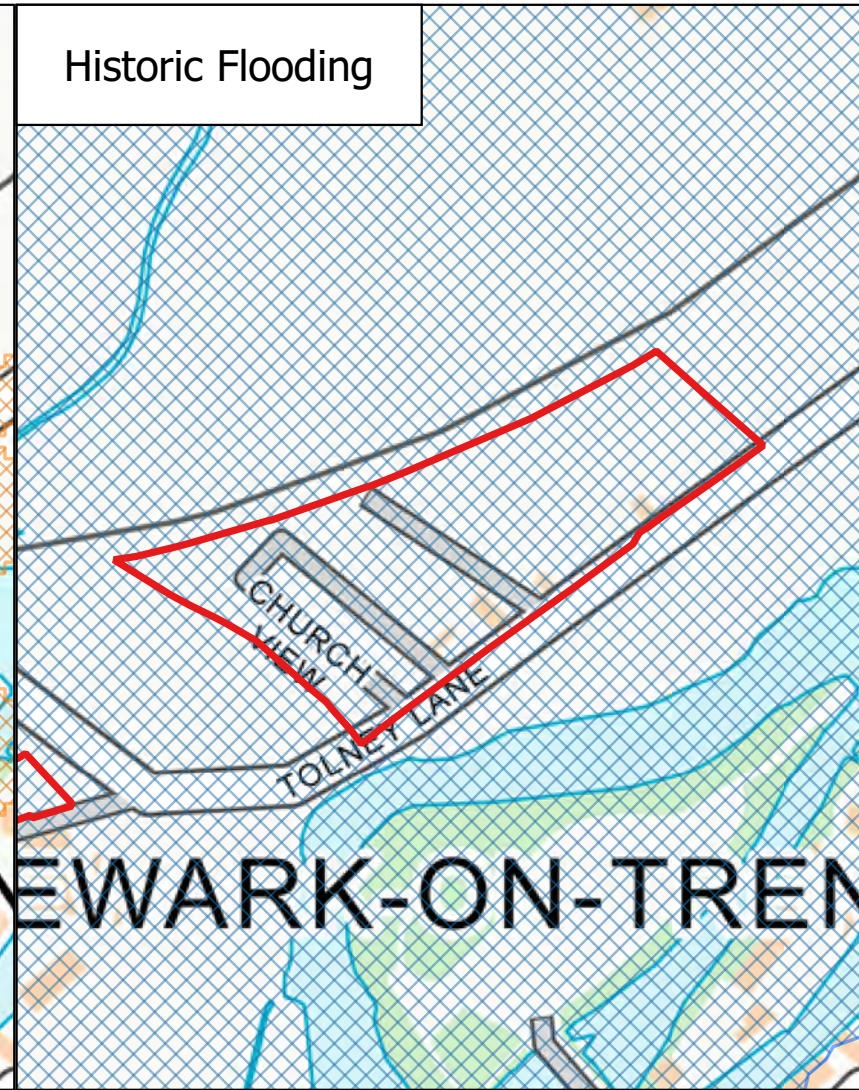
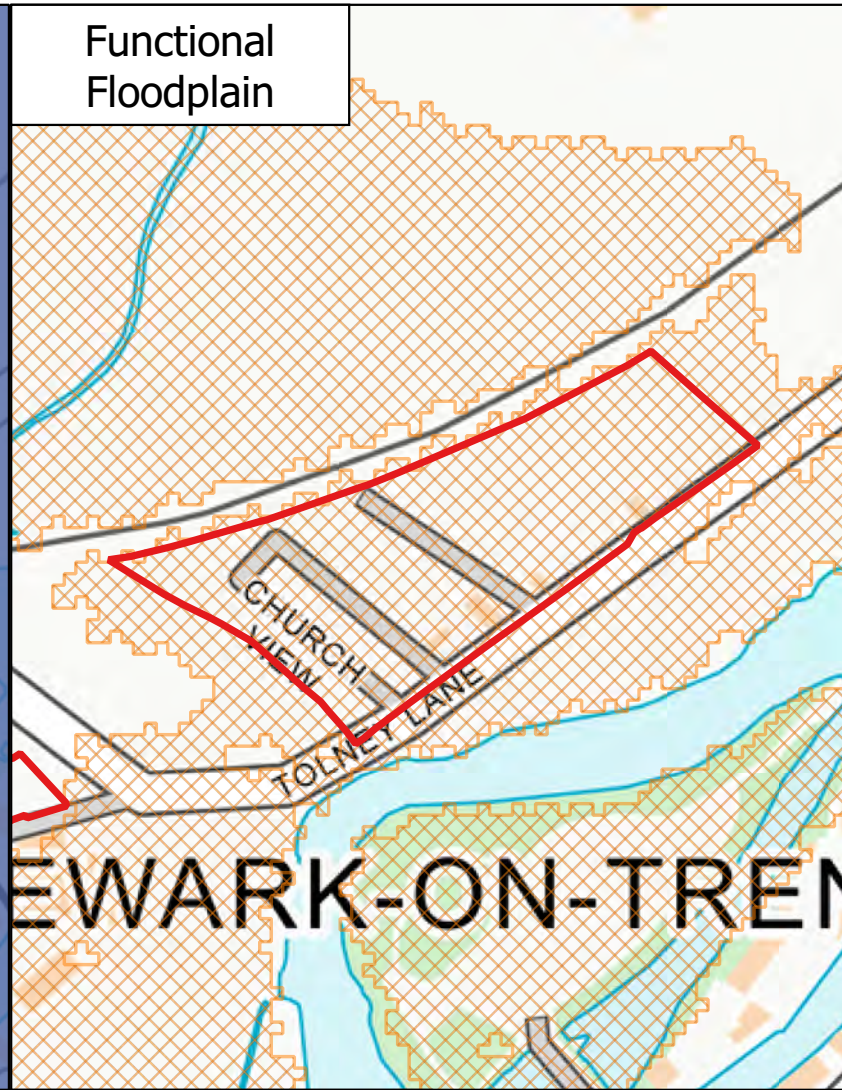
1:3,000
@ A3

06 December 2022

Contains OS data © Crown copyright and database right 2022
Contains Environment Agency information © Environment Agency copyright
and/or database right 2022. All rights reserved
© Tetra Tech Limited



Quay West
MediaCity UK
Trafford Wharf Road
Trafford Park
Manchester
M17 1HH



Detailed Site Assessment
Group 2

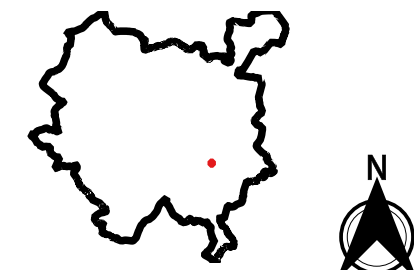
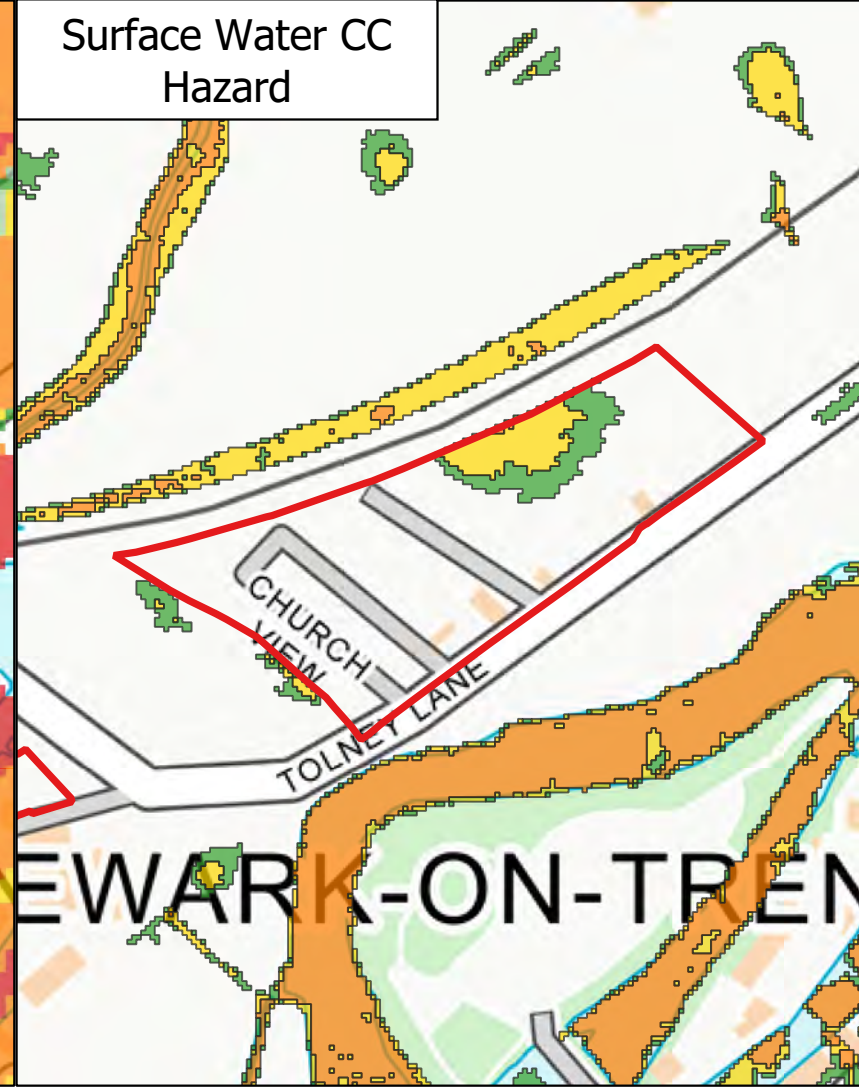
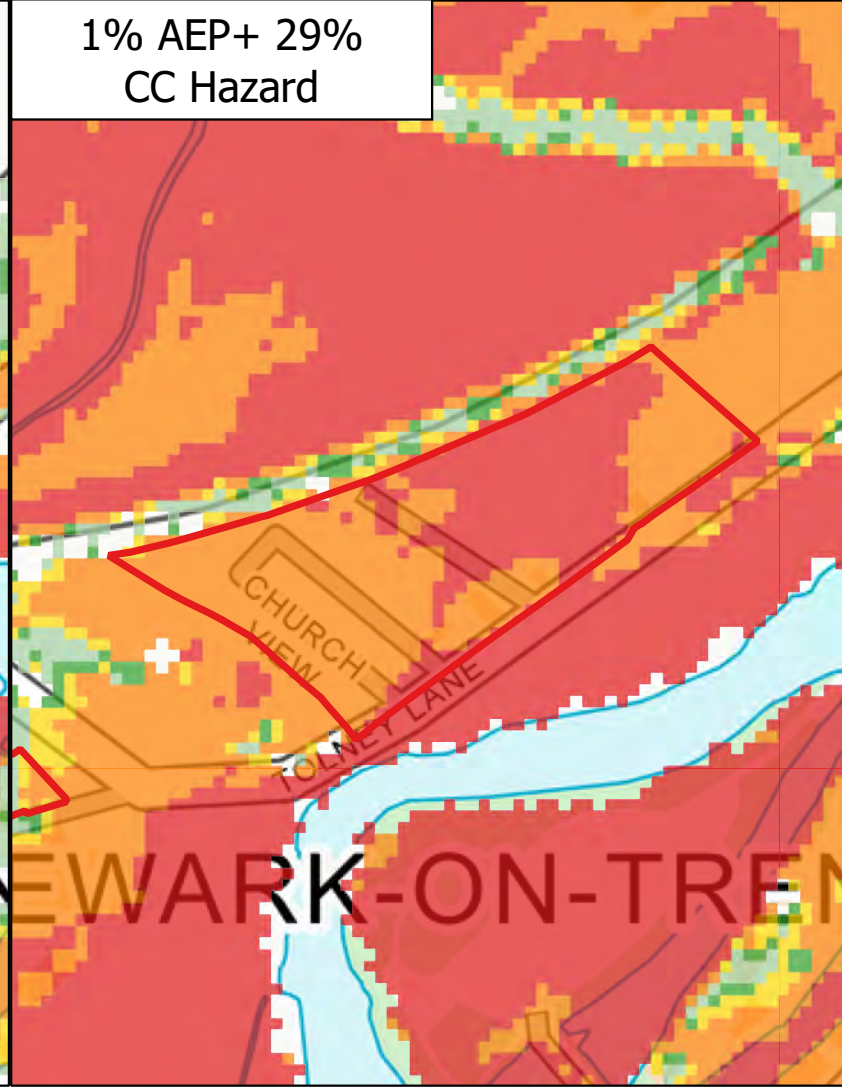
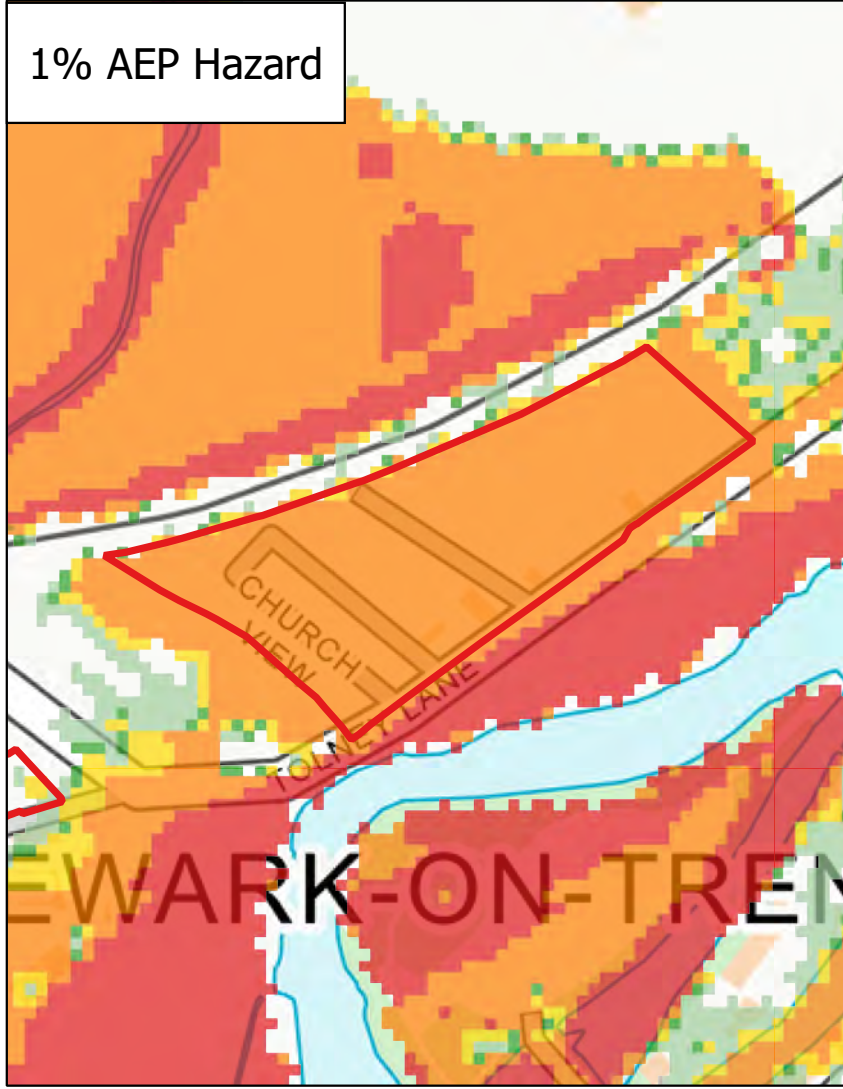
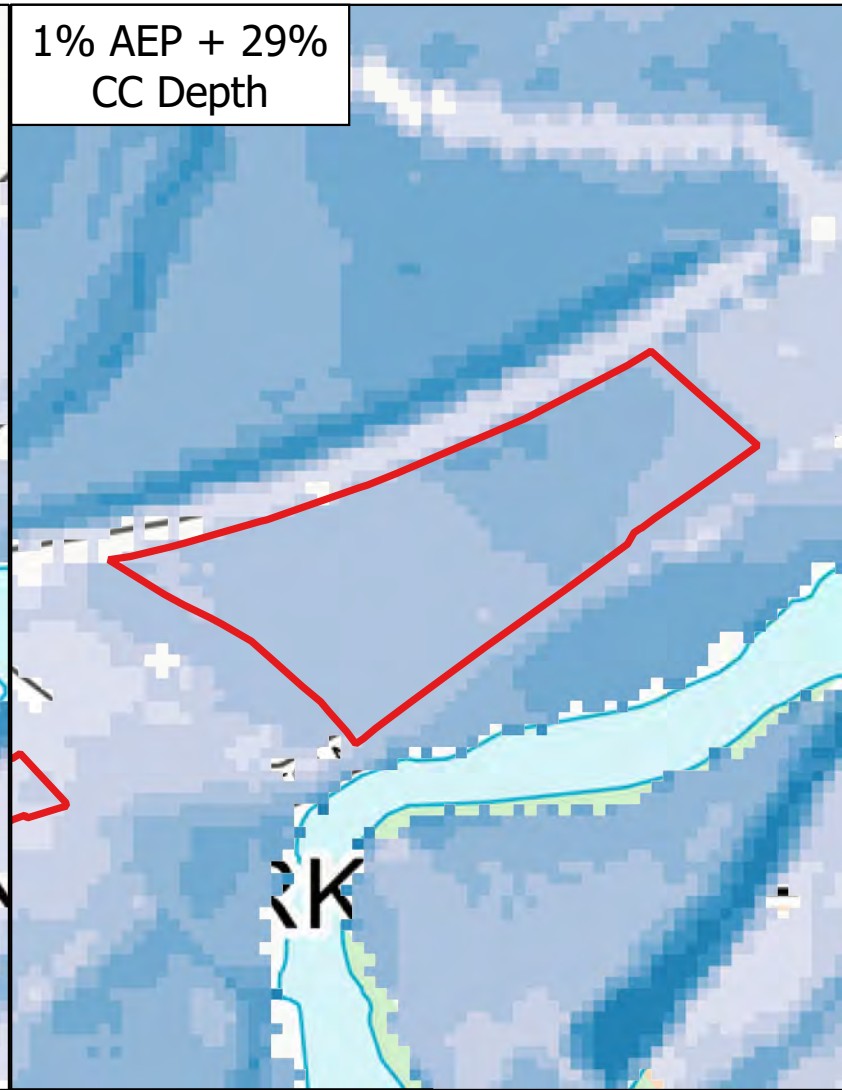
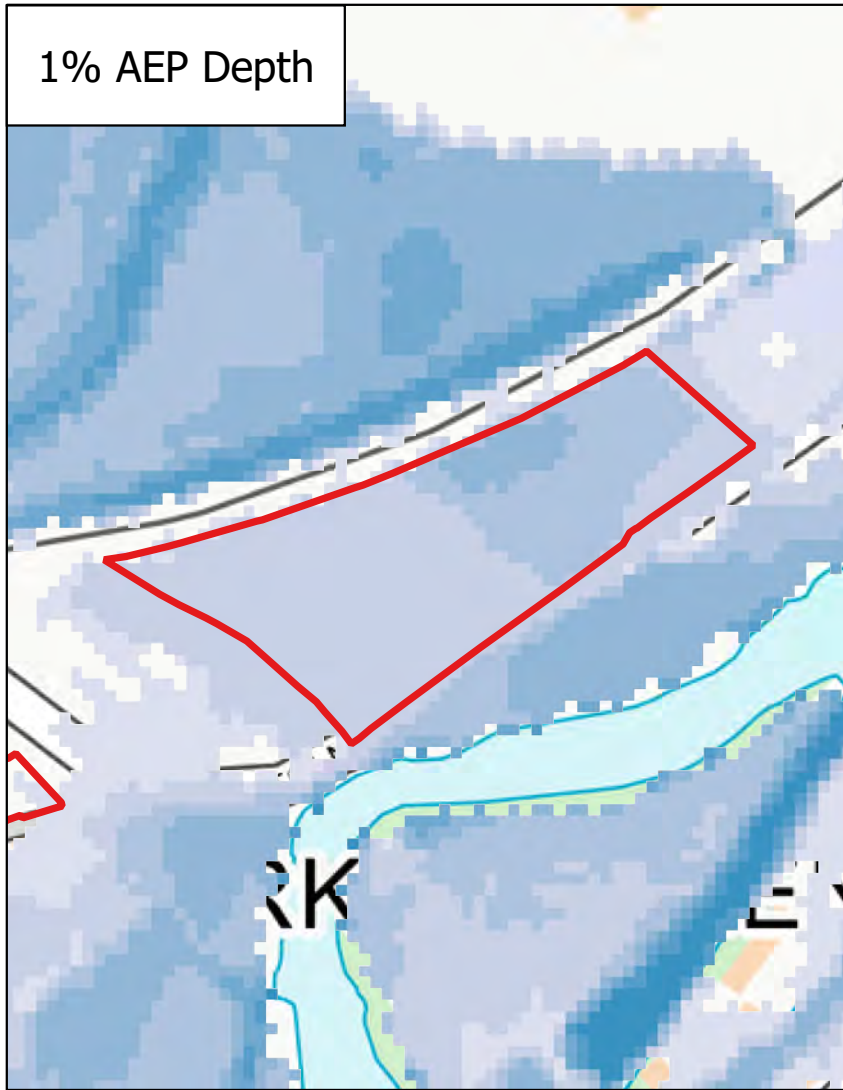
Level 2 SFRA

Newark and Sherwood District
Council

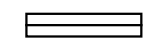


Legend

Site Boundary	Surface Water Hazard	Fluvial Depth
Site Boundary	1% AEP + CC Hazard	<= 0.5 m
1% AEP + CC Depth	> 2.00	0.5 - 1.0 m
0.00 - 0.15 m	1.25 - 2.00	1.0 - 1.5 m
0.15 - 0.30 m	0.75 - 1.25	1.5 - 2.0 m
0.30 - 0.60 m	0.50 - 0.75	2.0 - 2.5 m
0.60 - 0.90 m	Fluvial Hazard	3.0 - 3.5 m
0.90 - 1.20 m	> 2.00	3.5 - 4.0 m
> 1.20 m	1.25 - 2.00	4.0 - 4.5 m
	0.75 - 1.25	> 4.5 m
	0.50 - 0.75	
	<= 0.50	



0 50 m



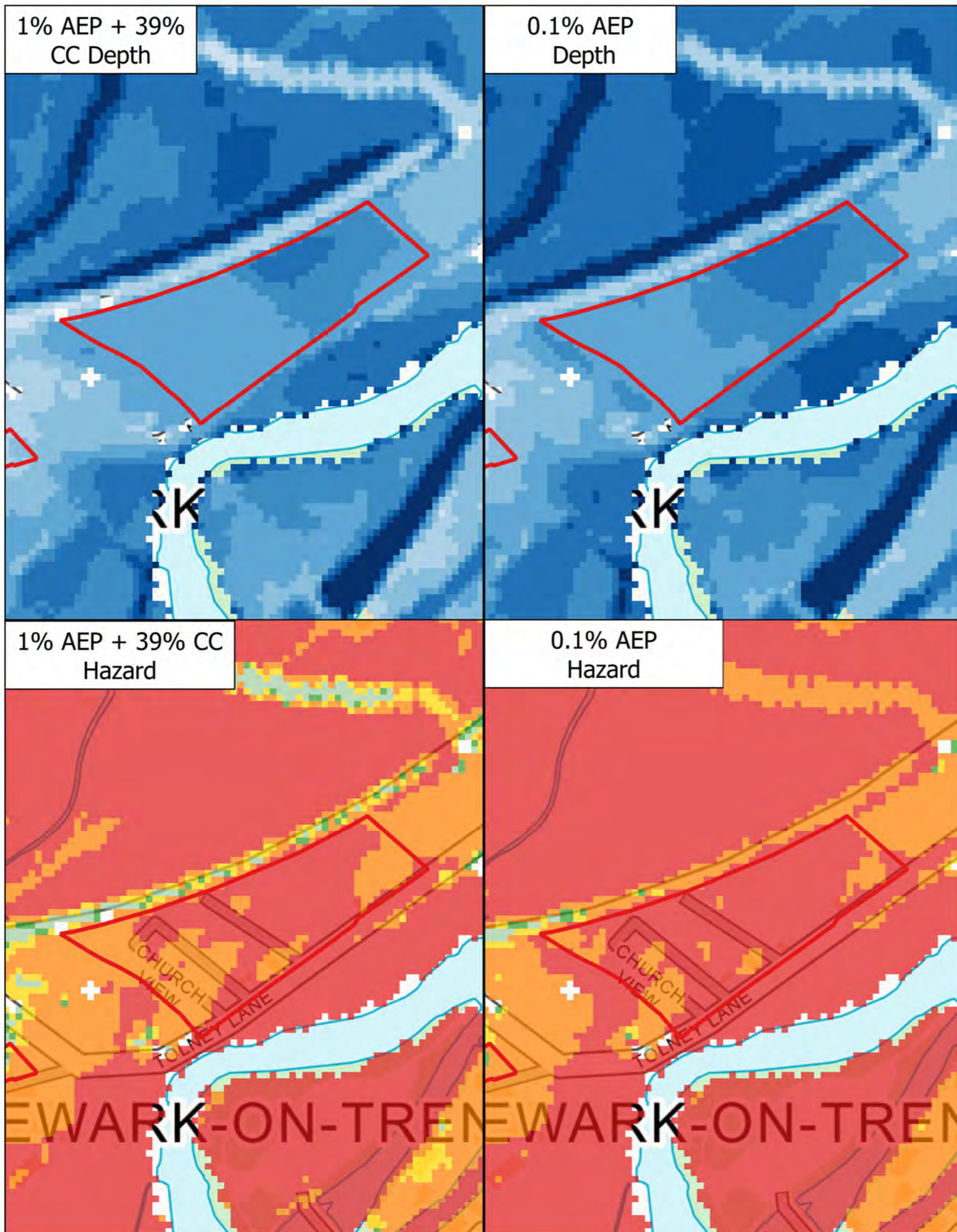
1:3,000
@ A3

06 December 2022

Contains OS data © Crown copyright and database right 2022
Contains Environment Agency information © Environment Agency copyright
and/or database right 2022. All rights reserved
© Tetra Tech Limited



Quay West
MediaCity UK
Trafford Wharf Road
Trafford Park
Manchester
M17 1HH



**Detailed Site Assessment
Group 2**

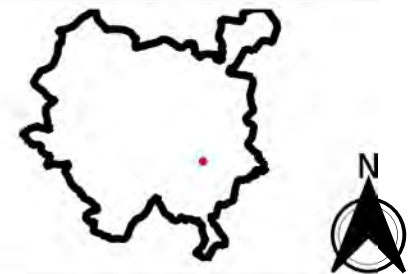
Level 2 SFRA

**Newark and Sherwood District
Council**



Legend

Site Boundary	Fluvial Depth	Fluvial Hazard
Site Boundary	≤ 0.5 m	> 2.00
	0.5 - 1.0 m	1.25 - 2.00
	1.0 - 1.5 m	0.75 - 1.25
	1.5 - 2.0 m	0.50 - 0.75
	2.0 - 2.5 m	≤ 0.50
	2.5 - 3.0 m	
	3.0 - 3.5 m	
	3.5 - 4.0 m	
	4.0 - 4.5 m	
	> 4.5 m	



0 50 m



1:3,000
@ A3

14 December 2022

Contains OS data © Crown copyright and database right 2022
Contains Environment Agency information © Environment Agency copyright
and/or database right 2022. All rights reserved
© Tetra Tech Limited



Quay West
MediaCity UK
Trafford Wharf Road
Trafford Park
Manchester
M17 1HH

Detailed Site Assessment
Group 3

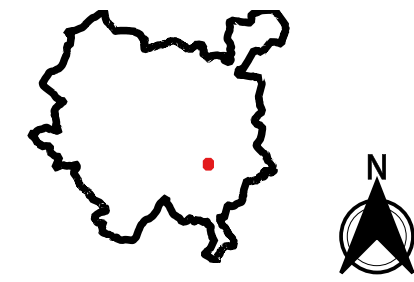
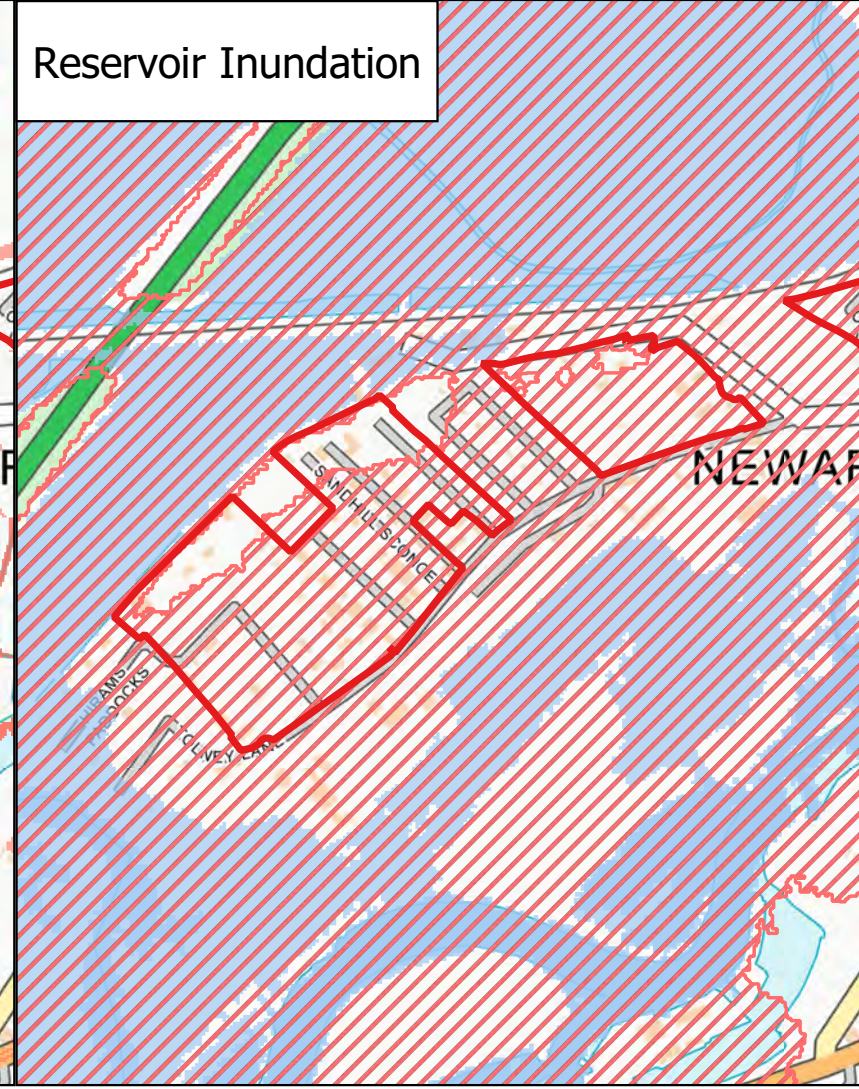
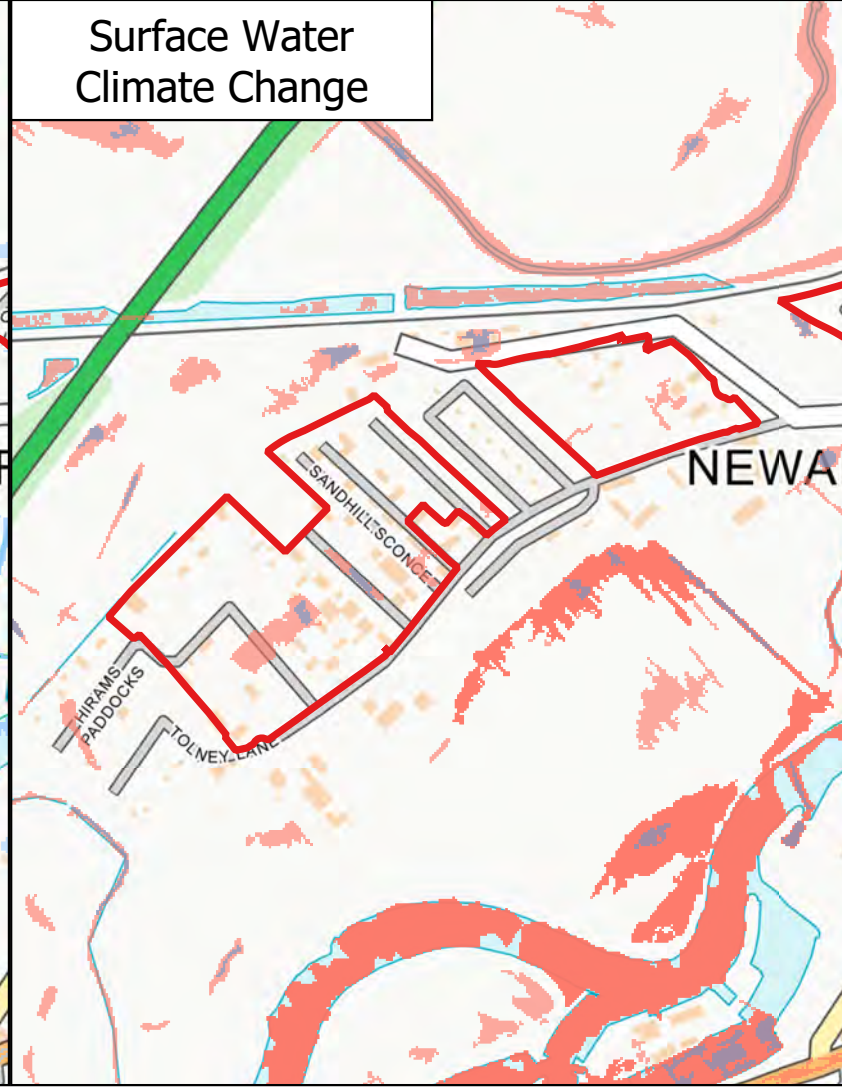
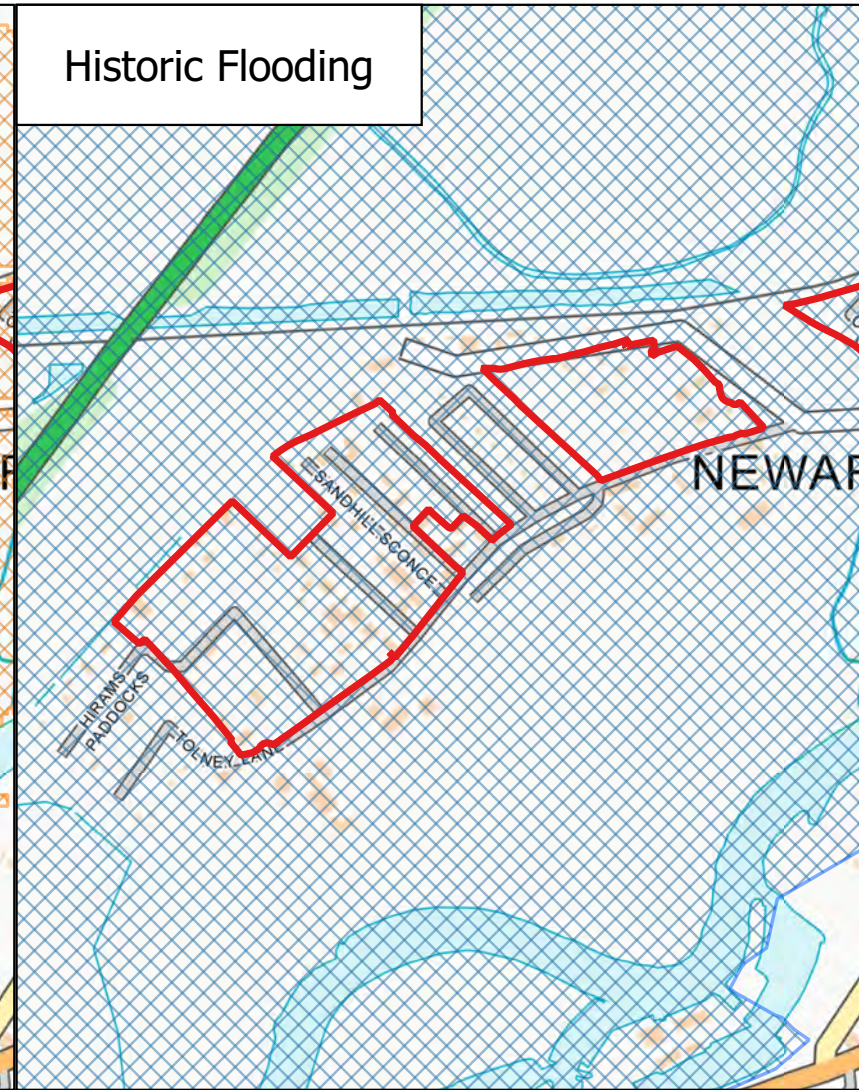
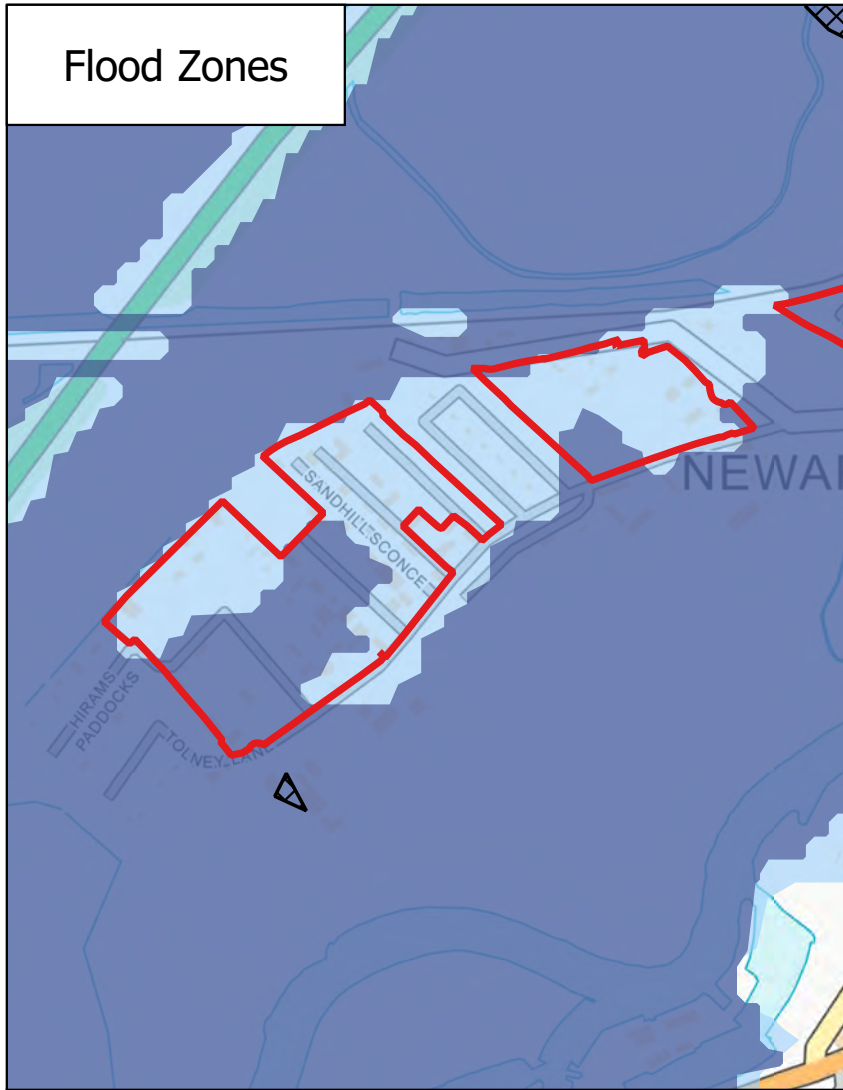
Level 2 SFRA

Newark and Sherwood District
Council



Legend

- Site Boundary Site Boundary
- Flood Zones
 - Flood Zone 2
 - Flood Zone 3a
- Functional Floodplain
- Areas benefiting from defences
- Historic Flooding Flood Extents
- Surface Water
 - 3.3% AEP
 - 1% AEP
 - 1% AEP + CC
 - 0.1% AEP
- Reservoir Flood Extent
 - Dry Day
 - Wet Day



0 50 m



1:7,000
@ A3

06 December 2022

Contains OS data © Crown copyright and database right 2022
Contains Environment Agency information © Environment Agency copyright
and/or database right 2022. All rights reserved
© Tetra Tech Limited



Quay West
MediaCity UK
Trafford Wharf Road
Trafford Park
Manchester
M17 1HH

Detailed Site Assessment
Group 3

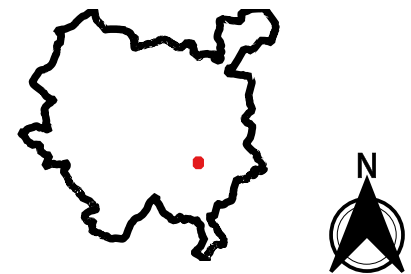
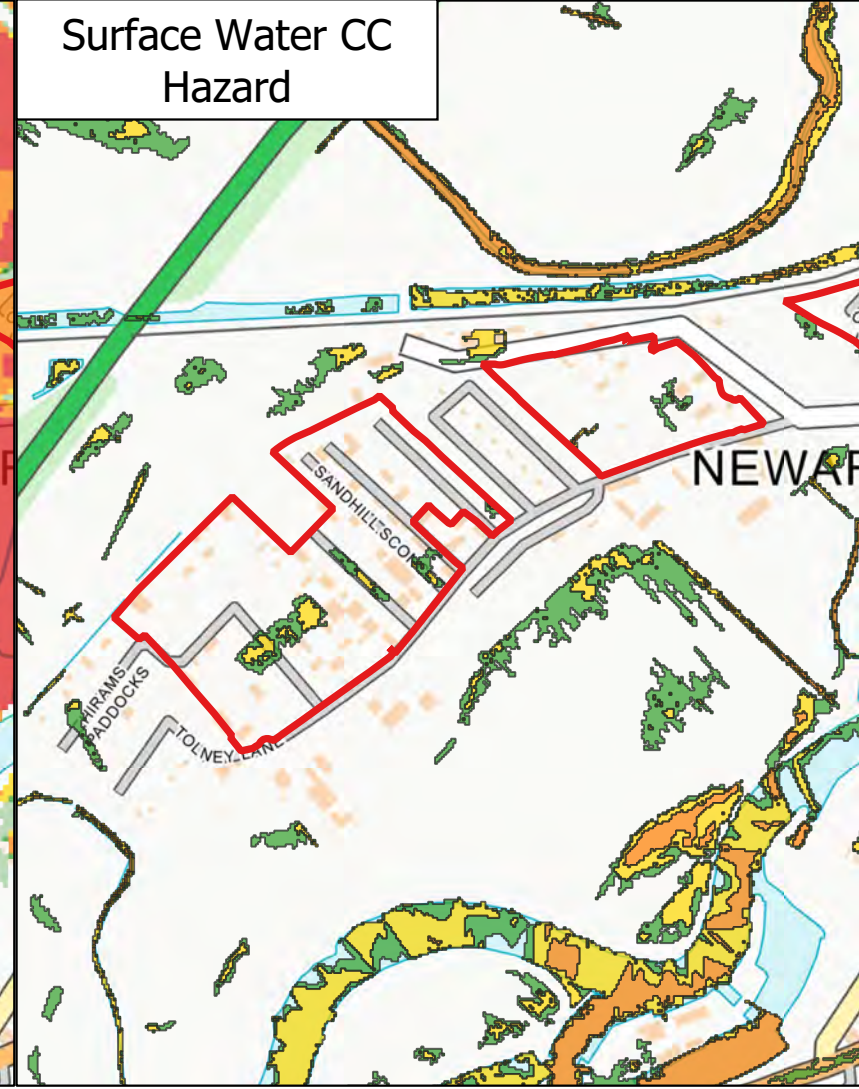
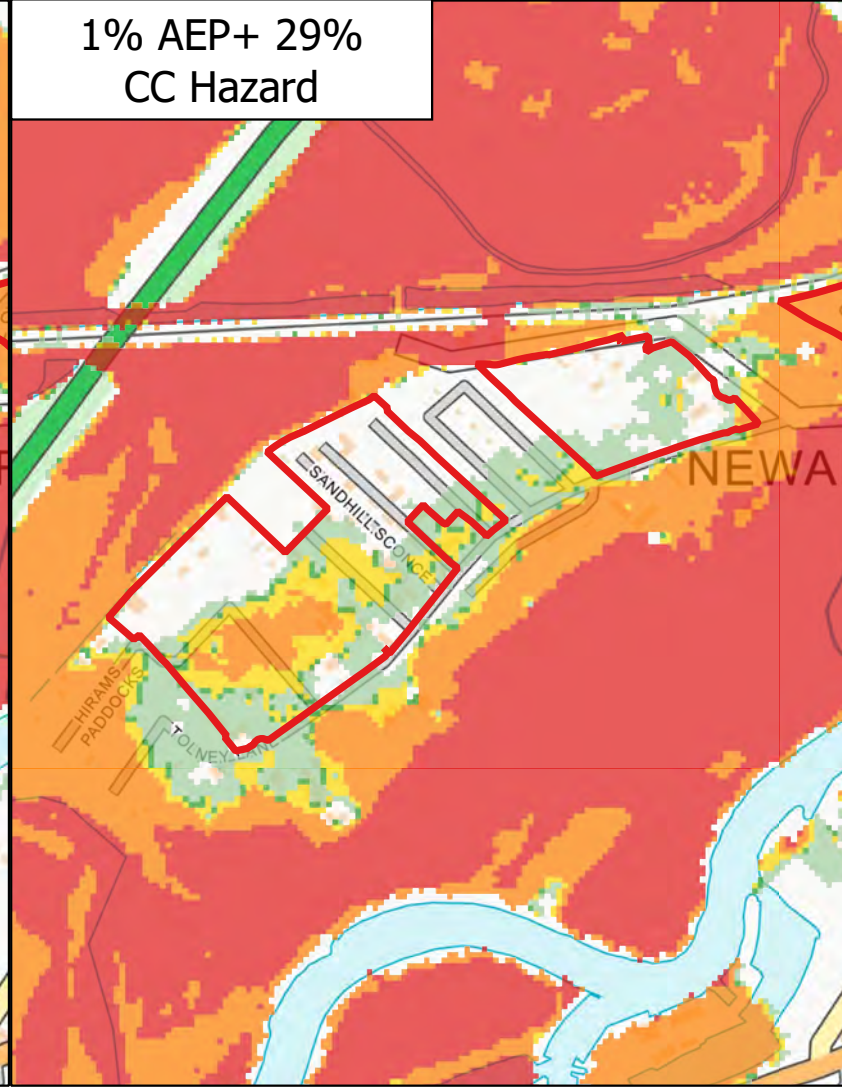
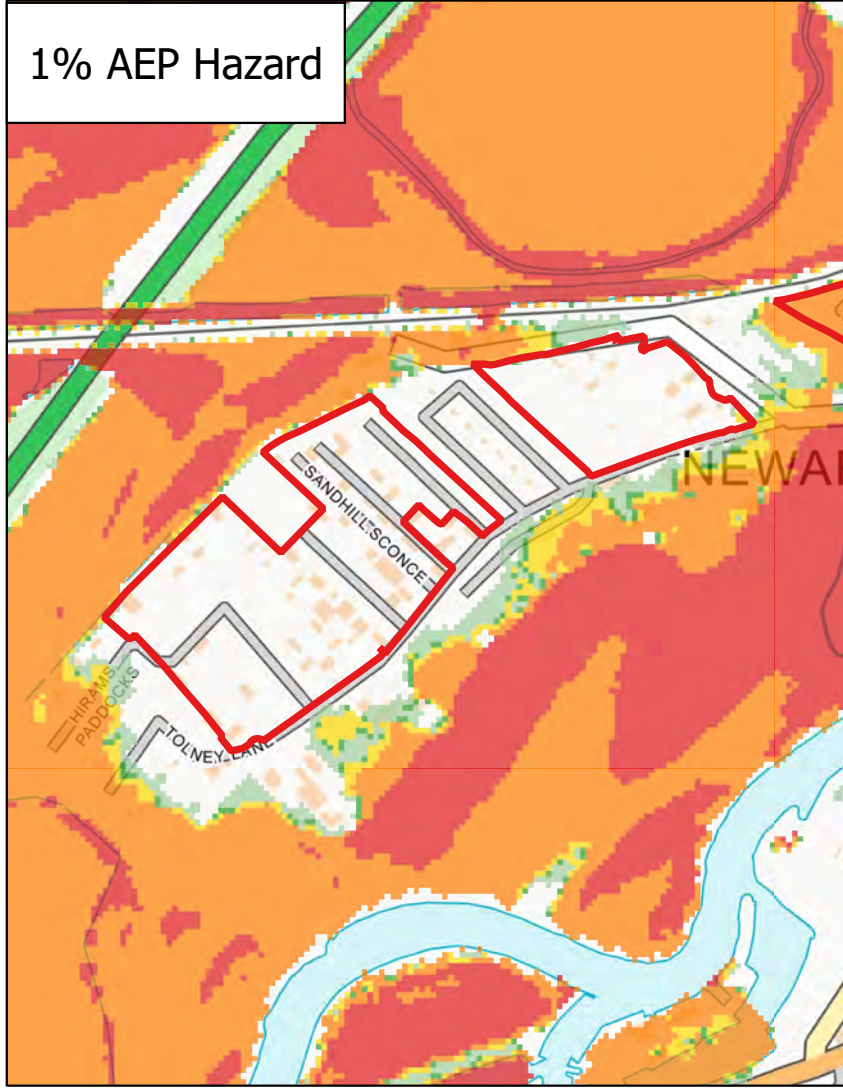
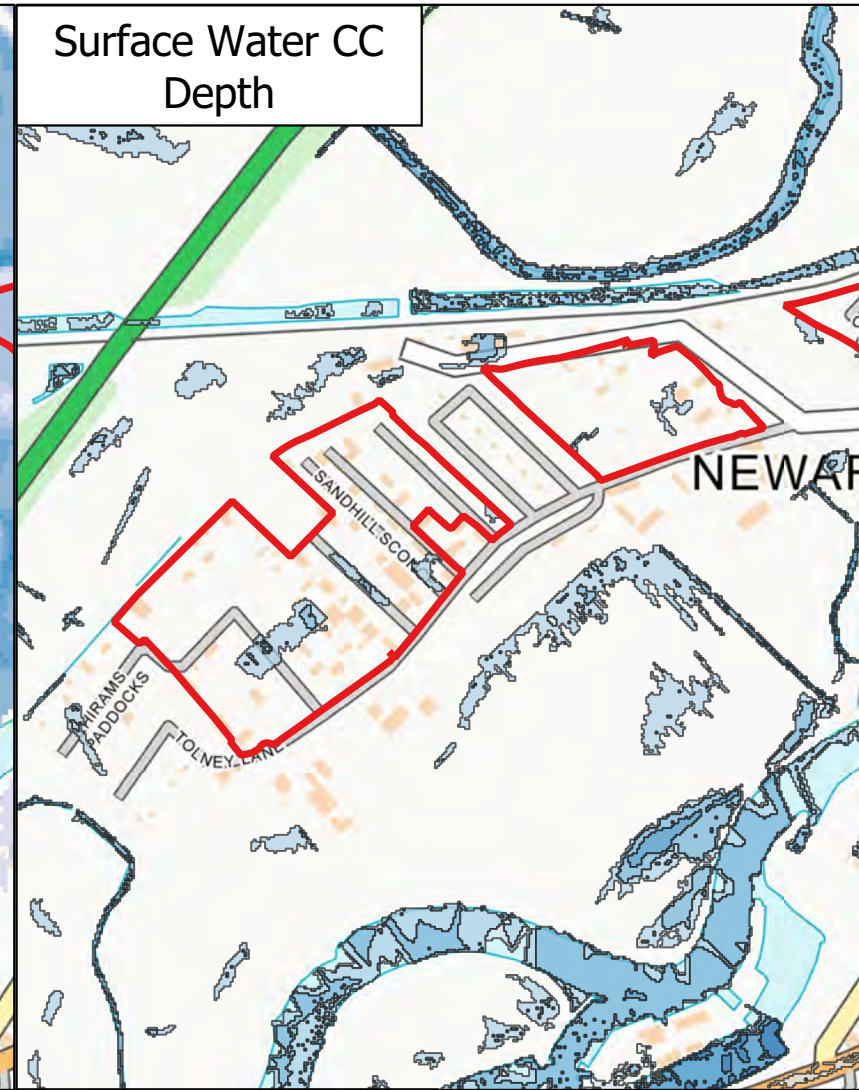
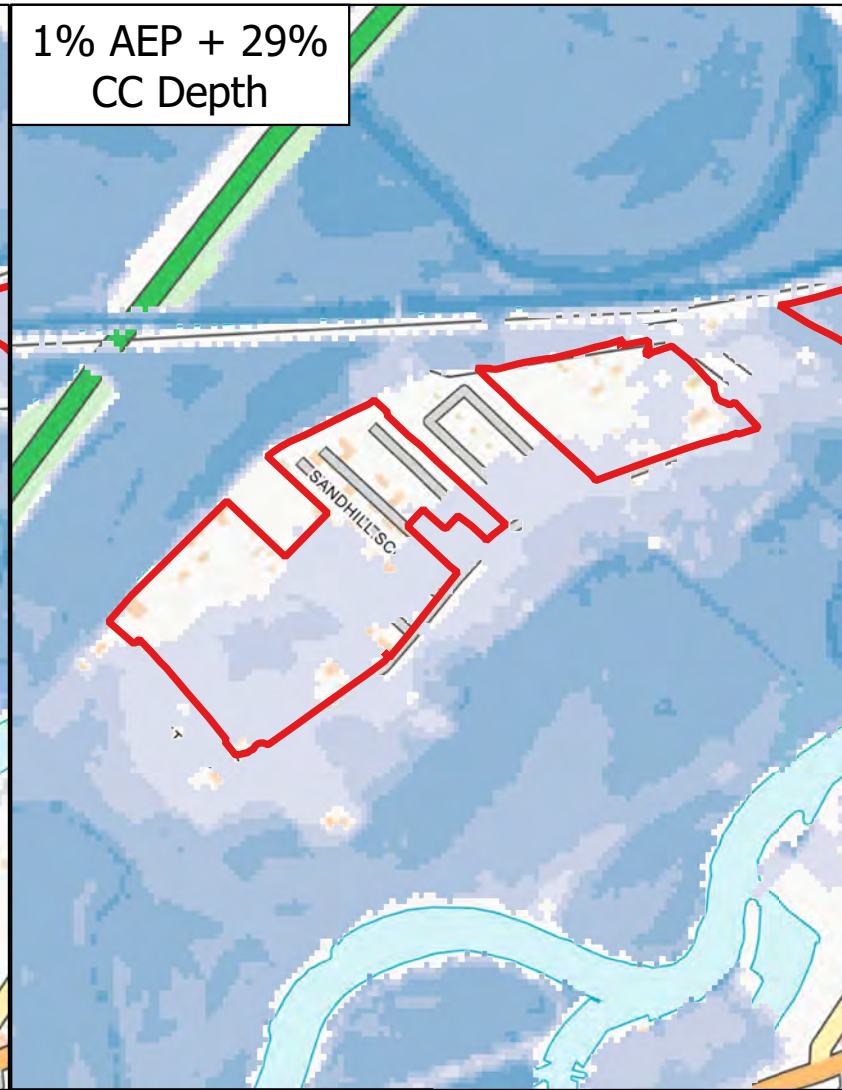
Level 2 SFRA

Newark and Sherwood District
Council



Legend

Site Boundary	Surface Water Hazard	Fluvial Depth
Site Boundary	1% AEP + CC Hazard	≤ 0.5 m
1% AEP + CC Depth	> 2.00	0.5 - 1.0 m
0.00 - 0.15 m	1.25 - 2.00	1.0 - 1.5 m
0.15 - 0.30 m	0.75 - 1.25	1.5 - 2.0 m
0.30 - 0.60 m	0.50 - 0.75	2.0 - 2.5 m
0.60 - 0.90 m	Fluvial Hazard	2.5 - 3.0 m
0.90 - 1.20 m	> 2.00	3.0 - 3.5 m
> 1.20 m	1.25 - 2.00	3.5 - 4.0 m
	0.75 - 1.25	4.0 - 4.5 m
	0.50 - 0.75	> 4.5 m
	≤ 0.50	



0 50 m



1:7,000
@ A3

06 December 2022

Contains OS data © Crown copyright and database right 2022
Contains Environment Agency information © Environment Agency copyright
and/or database right 2022. All rights reserved
© Tetra Tech Limited



Quay West
MediaCity UK
Trafford Wharf Road
Trafford Park
Manchester
M17 1HH

**Detailed Site Assessment
NUA/E/3**

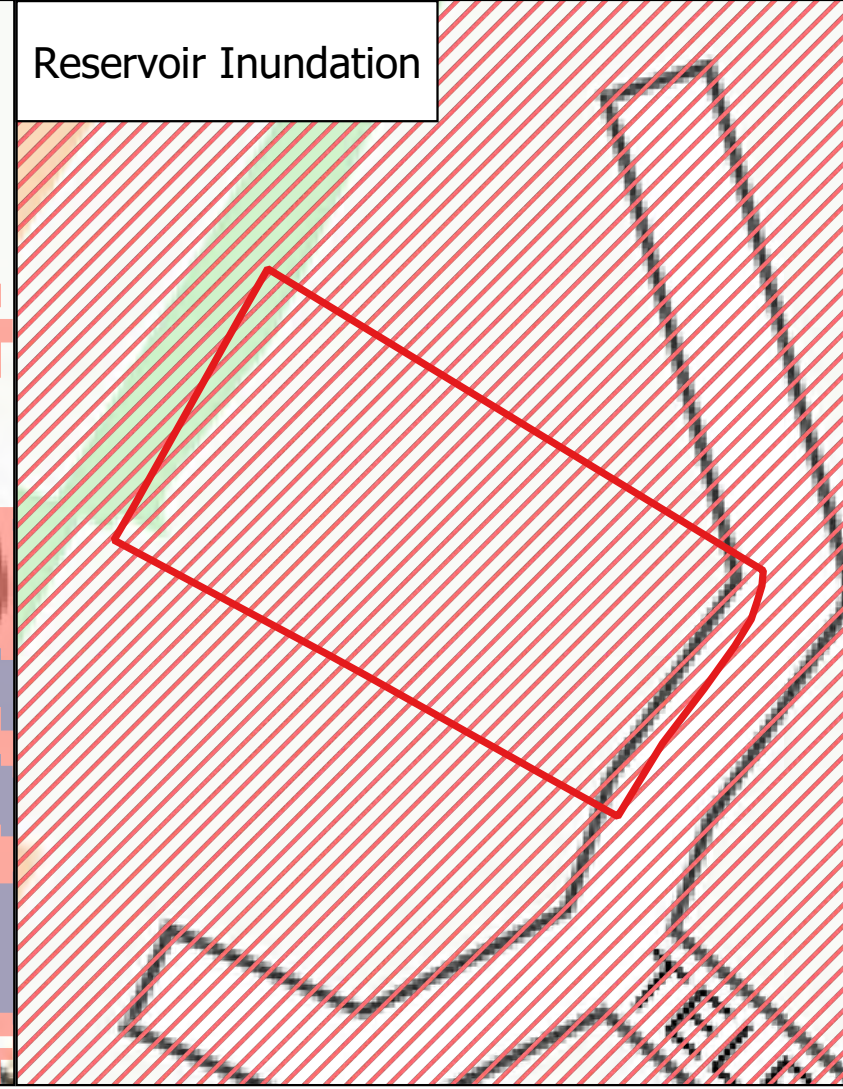
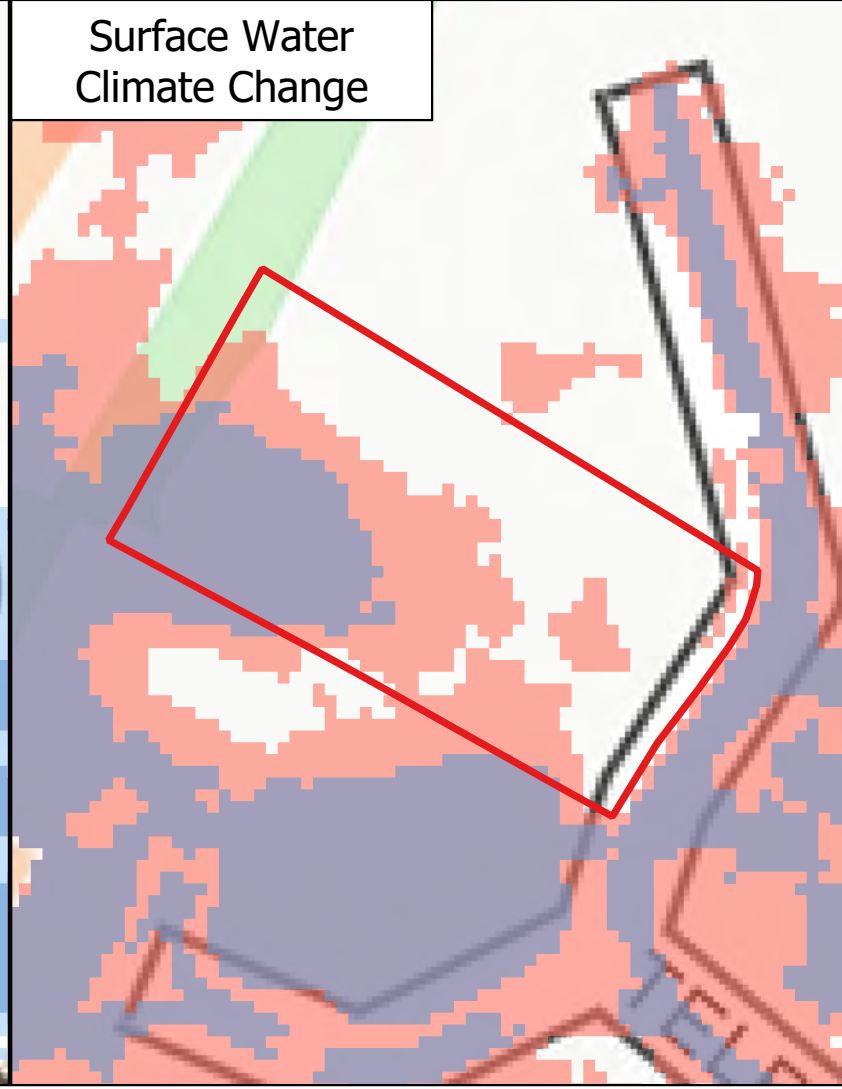
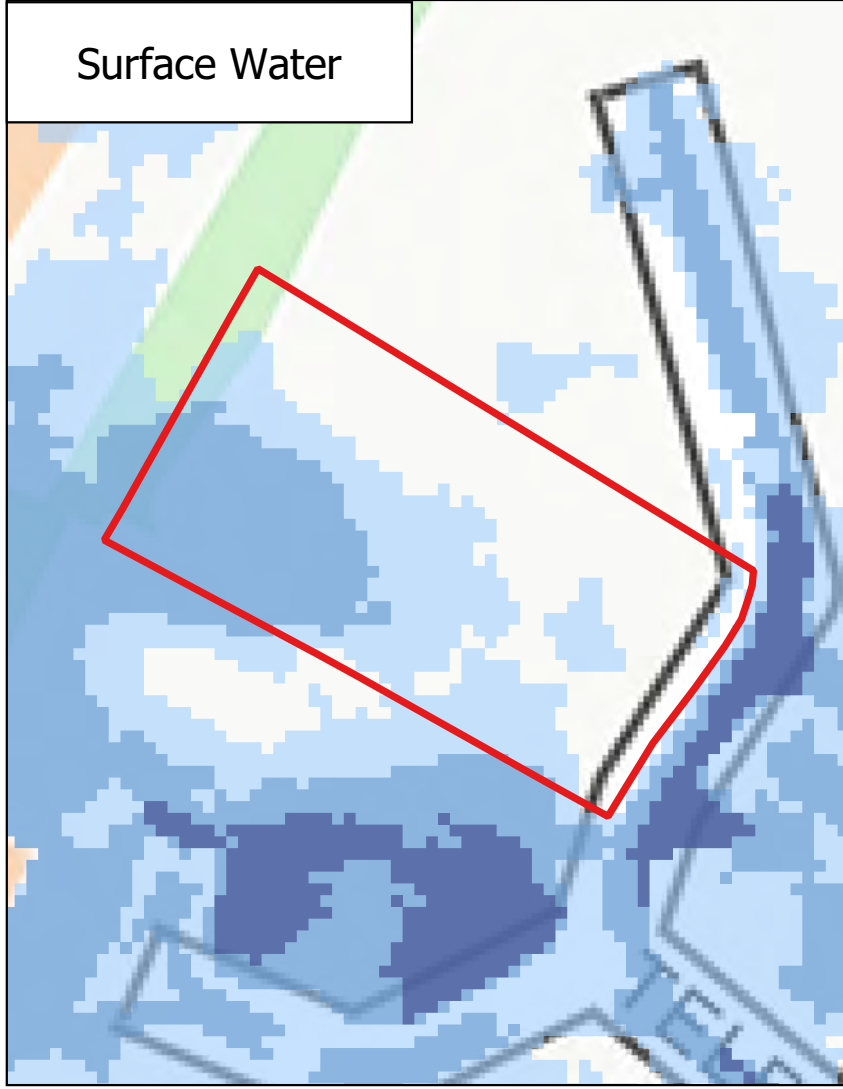
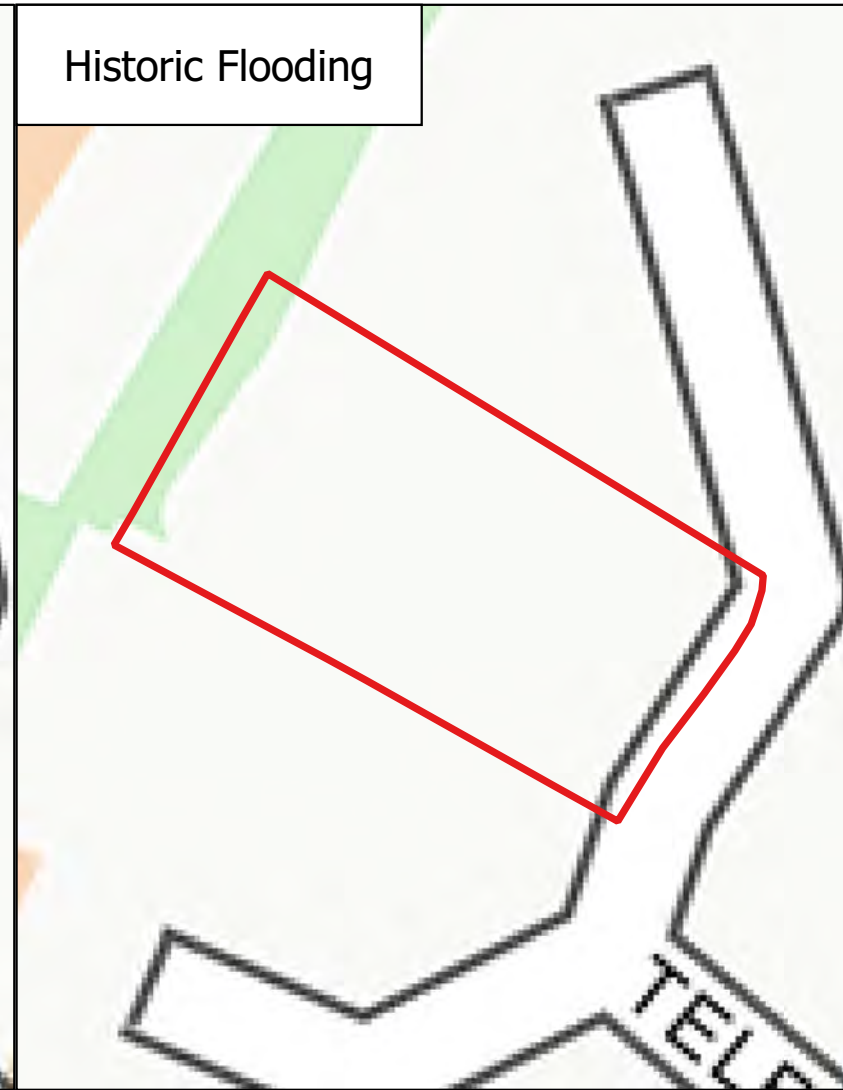
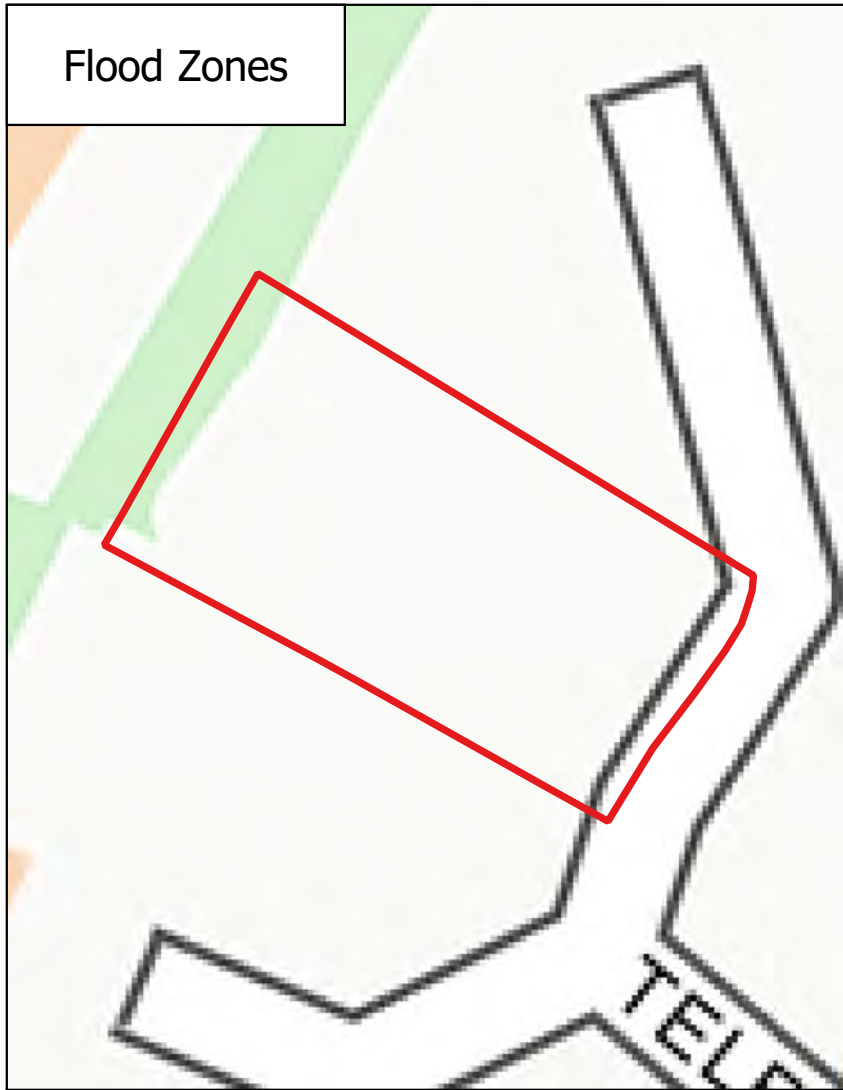
Level 2 SFRA

**Newark and Sherwood District
Council**




Legend

- | | |
|--------------------------------|------------------------|
| Site Boundary | Surface Water |
| Site Boundary | 3.3% AEP |
| Flood Zones | 1% AEP |
| Flood Zone 2 | 1% AEP + CC |
| Flood Zone 3a | 0.1% AEP |
| Functional Floodplain | Reservoir Flood Extent |
| Areas benefiting from defences | Dry Day |
| Historic Flooding | Wet Day |
| Flood Extents | |



0 50 m



1:1,000
@ A3

06 December 2022

Contains OS data © Crown copyright and database right 2022
Contains Environment Agency information © Environment Agency copyright
and/or database right 2022. All rights reserved
© Tetra Tech Limited



Quay West
MediaCity UK
Trafford Wharf Road
Trafford Park
Manchester
M17 1HH

Detailed Site Assessment
NUA/E/3

Level 2 SFRA

Newark and Sherwood District
Council



Legend

Site Boundary	Surface Water Hazard	Fluvial Depth
Site Boundary	1% AEP + CC Hazard	≤ 0.5 m
1% AEP + CC Depth	> 2.00	0.5 - 1.0 m
0.00 - 0.15 m	1.25 - 2.00	1.0 - 1.5 m
0.15 - 0.30 m	0.75 - 1.25	1.5 - 2.0 m
0.30 - 0.60 m	0.50 - 0.75	2.0 - 2.5 m
0.60 - 0.90 m	Fluvial Hazard	2.5 - 3.0 m
0.90 - 1.20 m	> 2.00	3.0 - 3.5 m
> 1.20 m	1.25 - 2.00	3.5 - 4.0 m
	0.75 - 1.25	4.0 - 4.5 m
	0.50 - 0.75	> 4.5 m
	≤ 0.50	

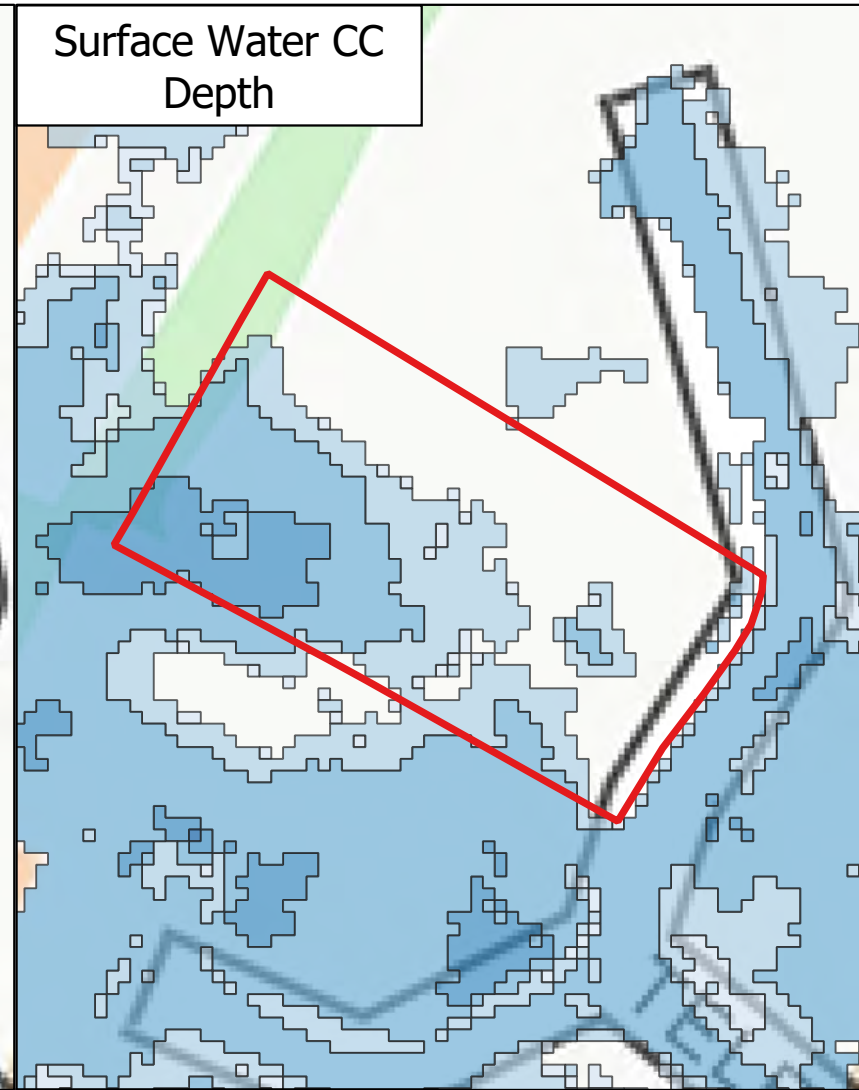
1% AEP Depth



1% AEP + 29%
CC Depth



Surface Water CC
Depth



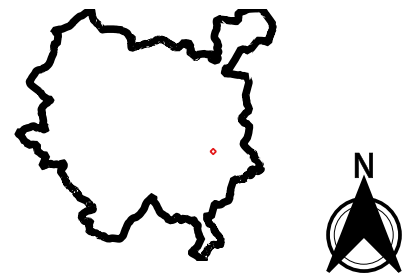
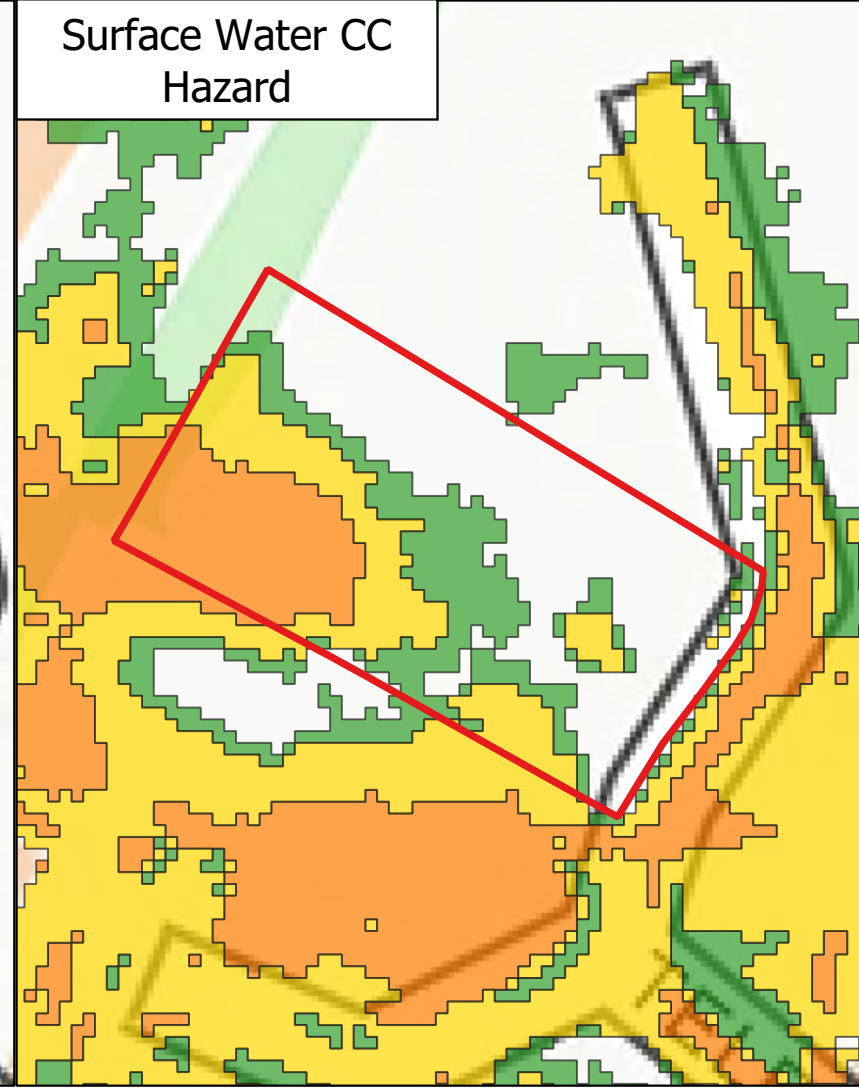
1% AEP Hazard




1% AEP+ 29%
CC Hazard



Surface Water CC
Hazard



0 50 m



1:1,000
@ A3

06 December 2022

Contains OS data © Crown copyright and database right 2022
Contains Environment Agency information © Environment Agency copyright
and/or database right 2022. All rights reserved
© Tetra Tech Limited



Quay West
MediaCity UK
Trafford Wharf Road
Trafford Park
Manchester
M17 1HH

**Detailed Site Assessment
NUA/E/4**

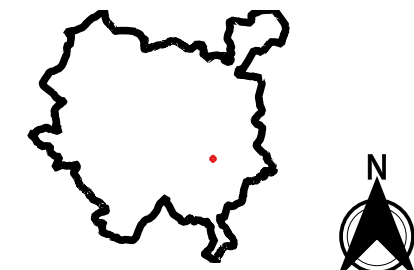
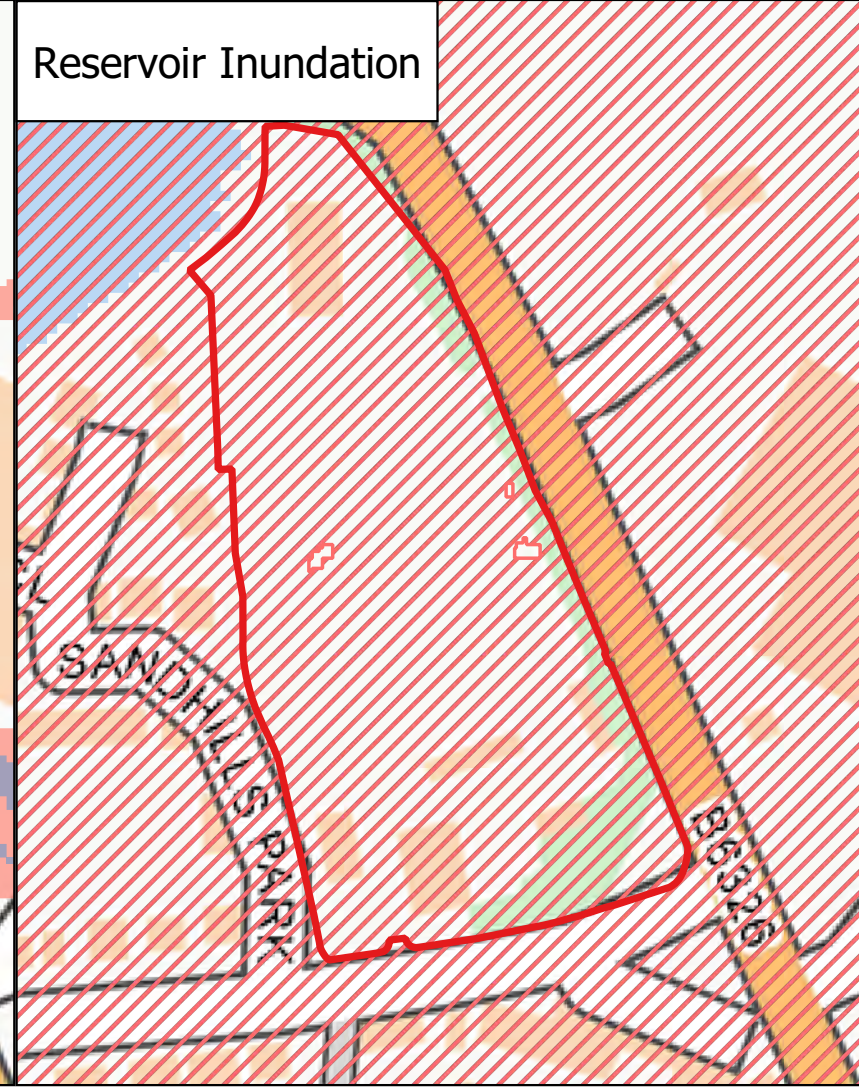
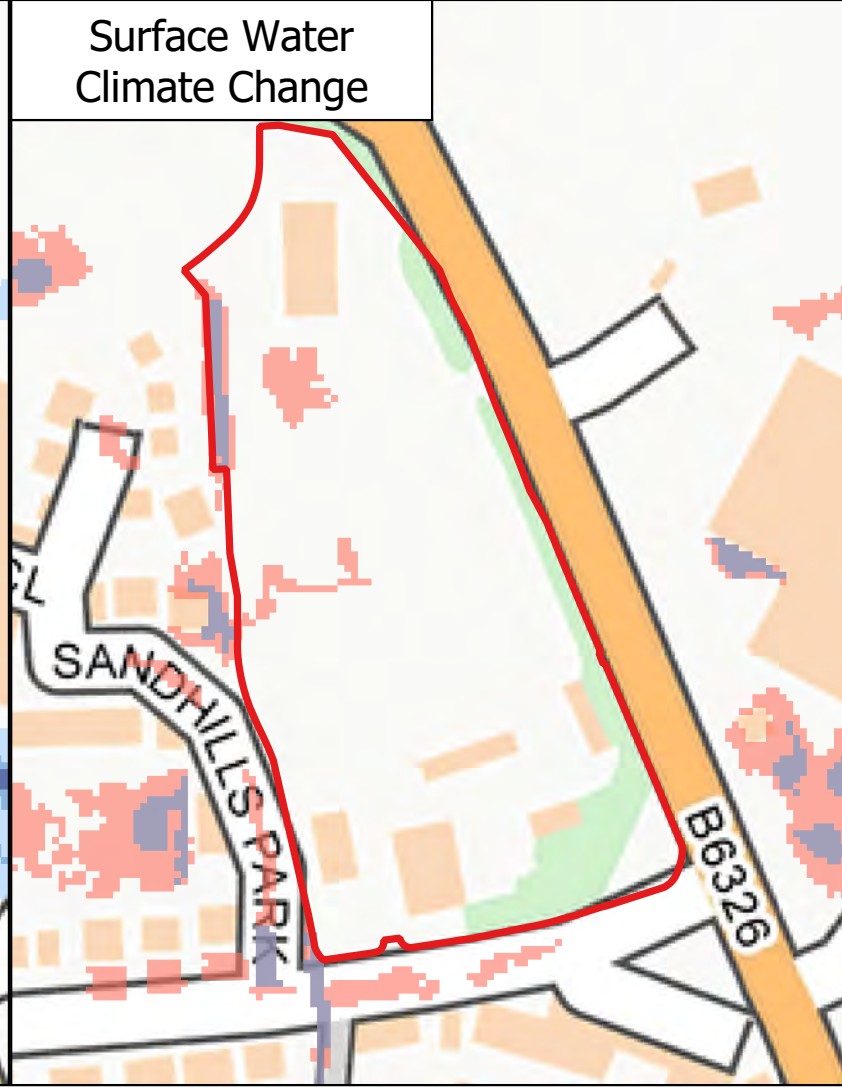
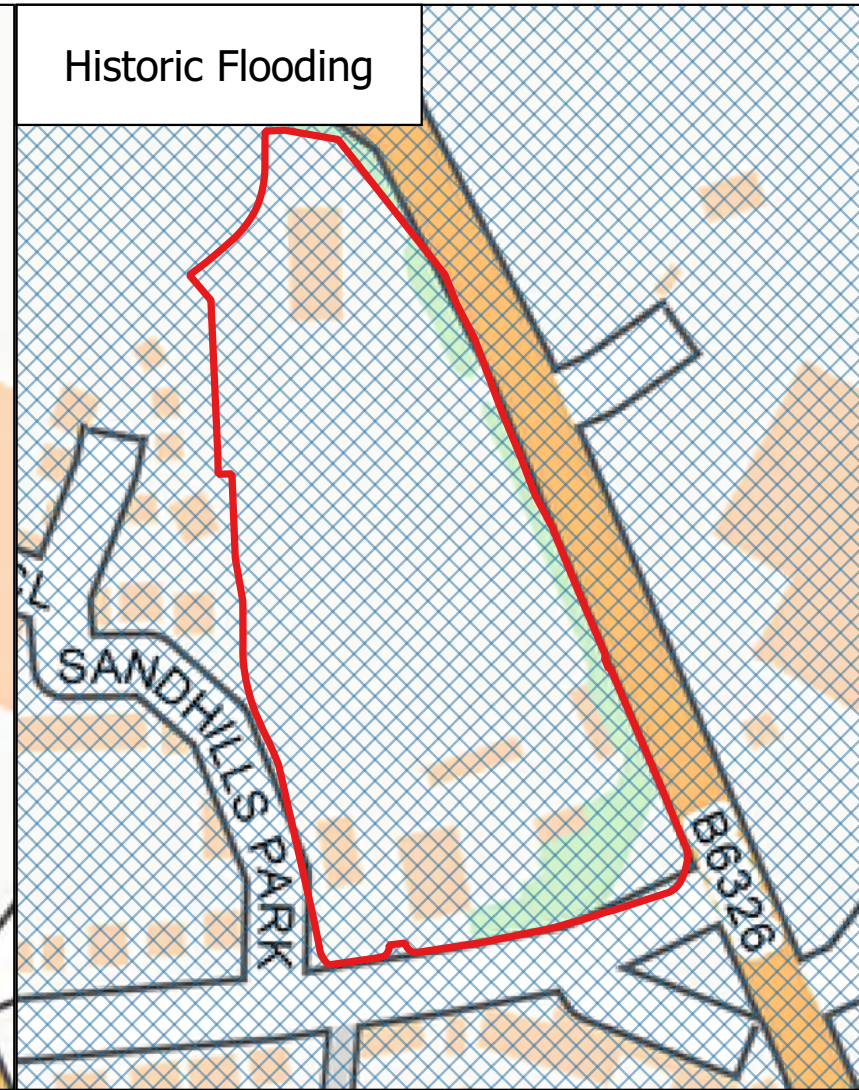
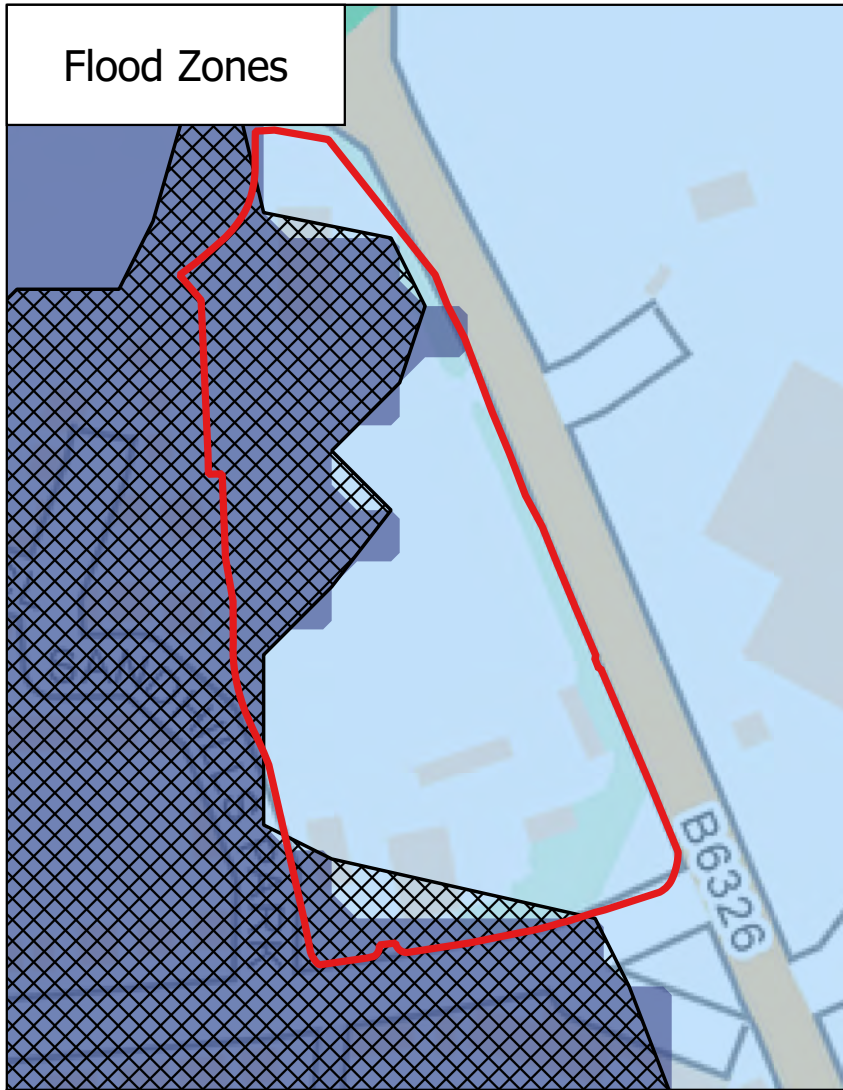
Level 2 SFRA

Newark and Sherwood District Council




Legend

- Site Boundary Site Boundary
- Flood Zones
 - Flood Zone 2
 - Flood Zone 3a
- Functional Floodplain
- Areas benefiting from defences
- Historic Flooding
- Flood Extents
- Surface Water
 - 3.3% AEP
 - 1% AEP
 - 1% AEP + CC
 - 0.1% AEP
- Reservoir Flood Extent
 - Dry Day
 - Wet Day



0 50 m



1:2,000 @ A3

06 December 2022

Contains OS data © Crown copyright and database right 2022
Contains Environment Agency information © Environment Agency copyright and/or database right 2022. All rights reserved
© Tetra Tech Limited



Quay West
MediaCity UK
Trafford Wharf Road
Trafford Park
Manchester
M17 1HH

Detailed Site Assessment
NUA/E/4

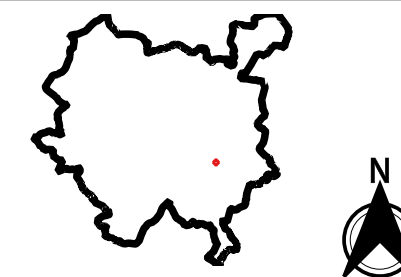
Level 2 SFRA

Newark and Sherwood District Council




Legend

Site Boundary	Surface Water Hazard	Fluvial Depth
Site Boundary	1% AEP + CC	<= 0.5 m
Surface Water Depth	Hazard	0.5 - 1.0 m
1% AEP + CC	> 2.00	1.0 - 1.5 m
Depth	1.25 - 2.00	1.5 - 2.0 m
0.00 - 0.15 m	0.75 - 1.25	2.0 - 2.5 m
0.15 - 0.30 m	0.50 - 0.75	2.5 - 3.0 m
0.30 - 0.60 m	Fluvial Hazard	3.0 - 3.5 m
0.60 - 0.90 m	> 2.00	3.5 - 4.0 m
0.90 - 1.20 m	1.25 - 2.00	4.0 - 4.5 m
> 1.20 m	0.75 - 1.25	> 4.5 m
	0.50 - 0.75	
	<= 0.50	



0 50 m



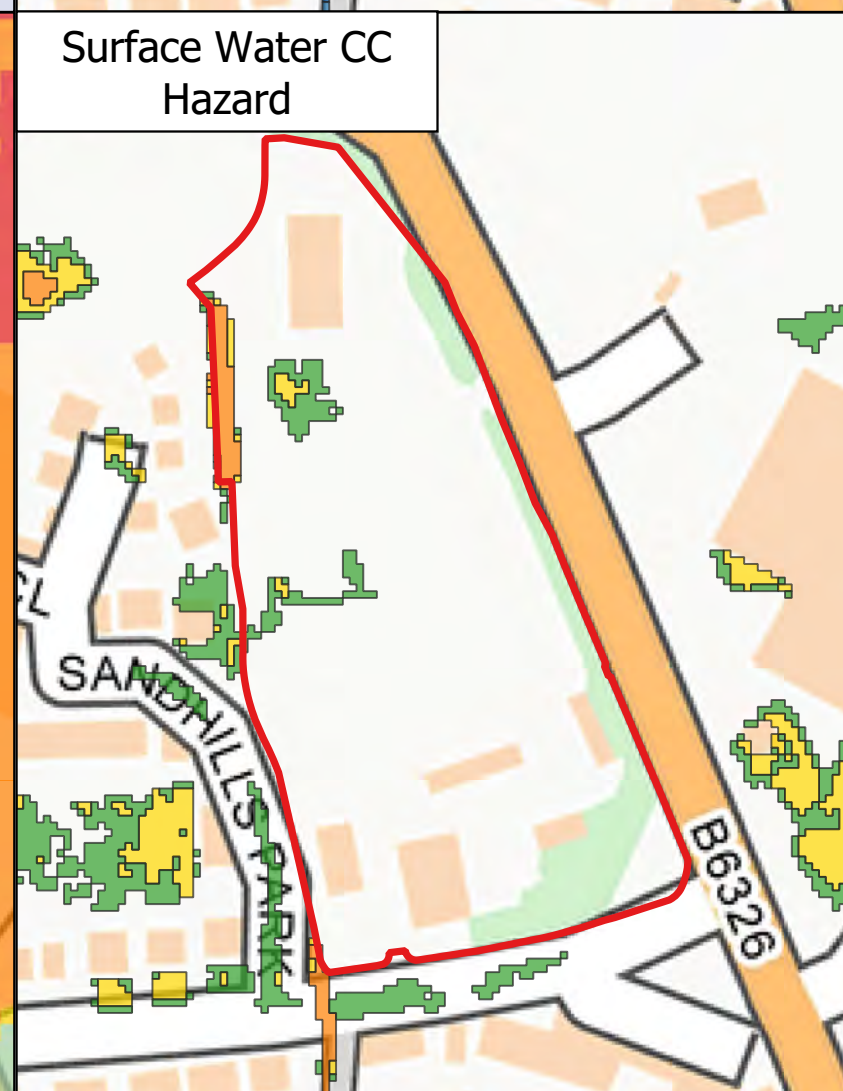
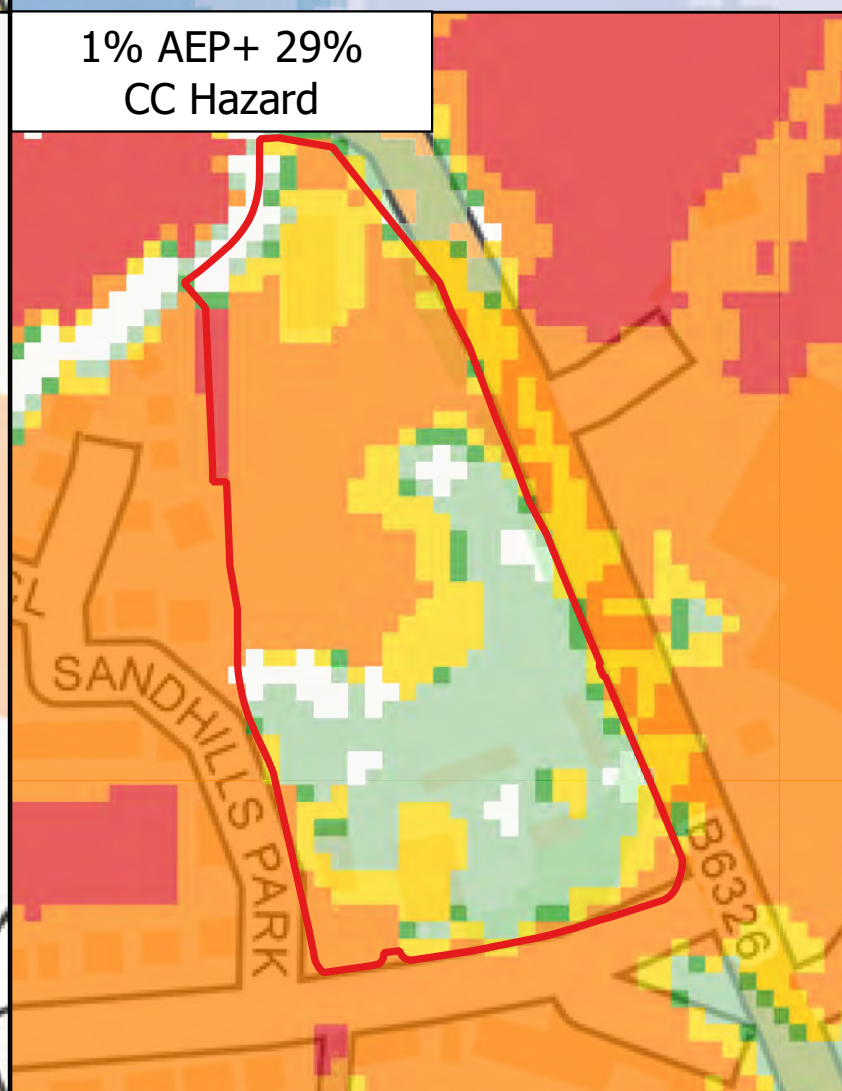
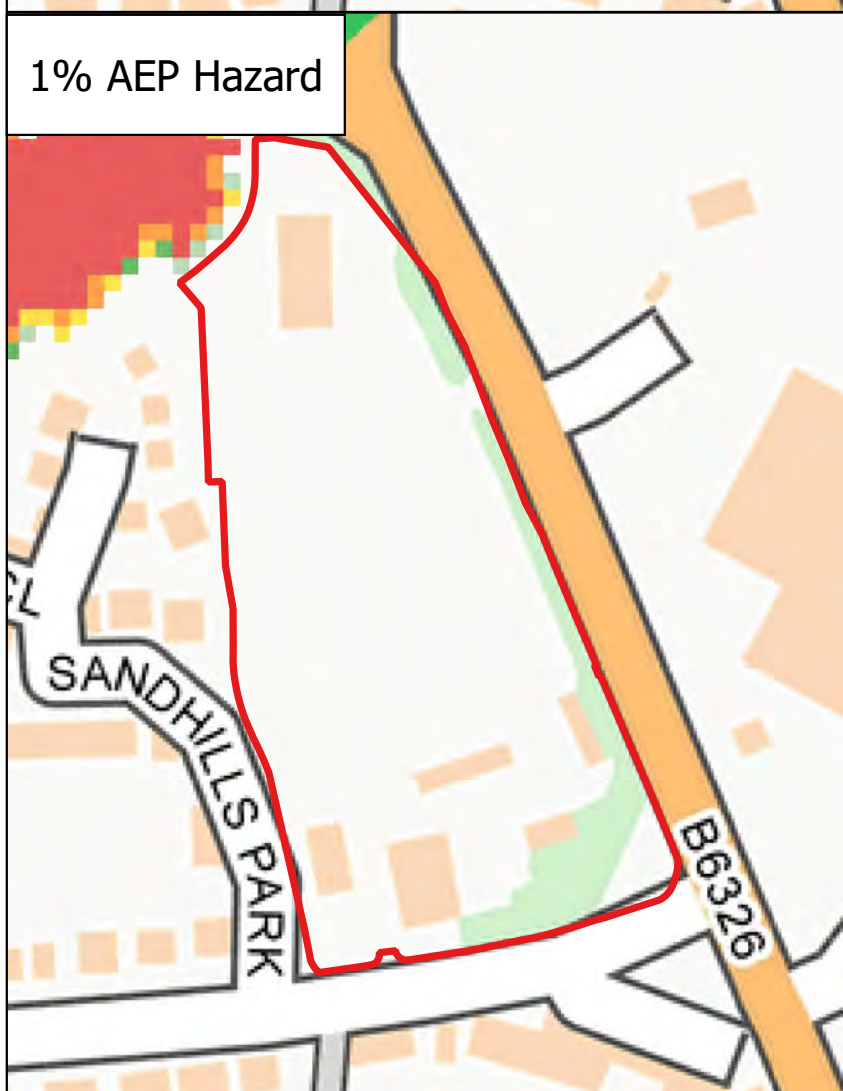
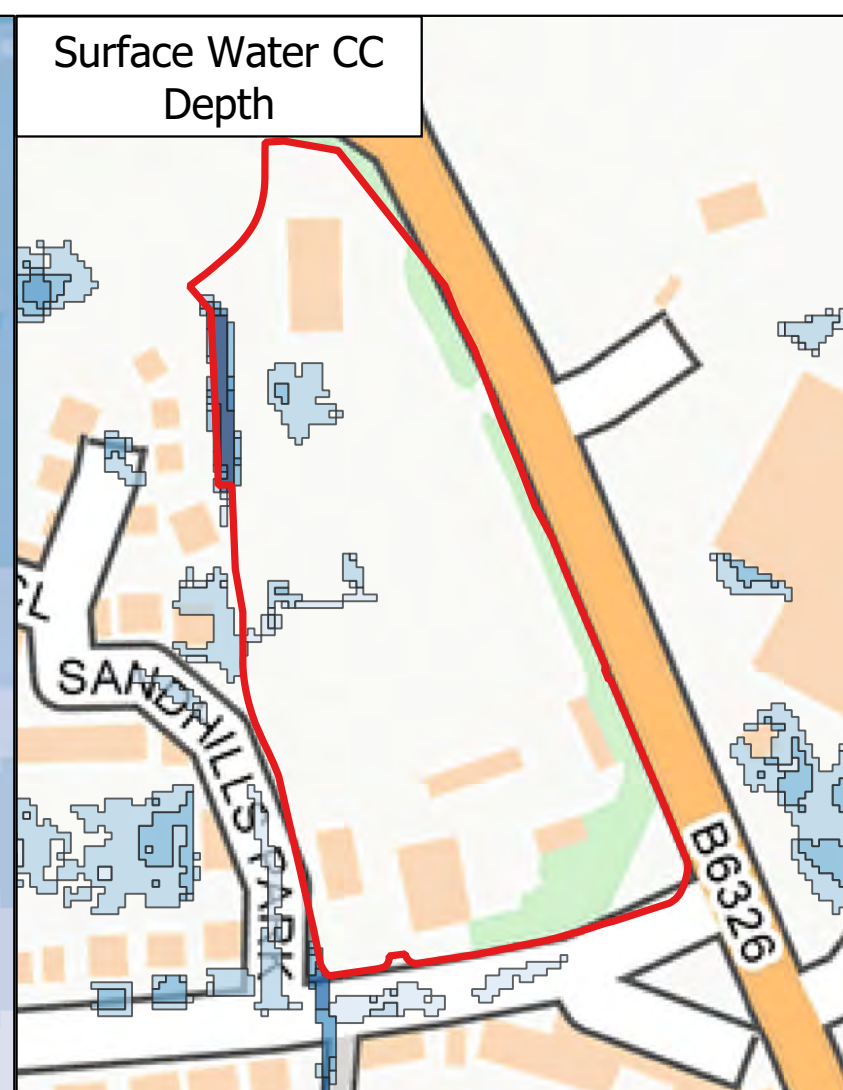
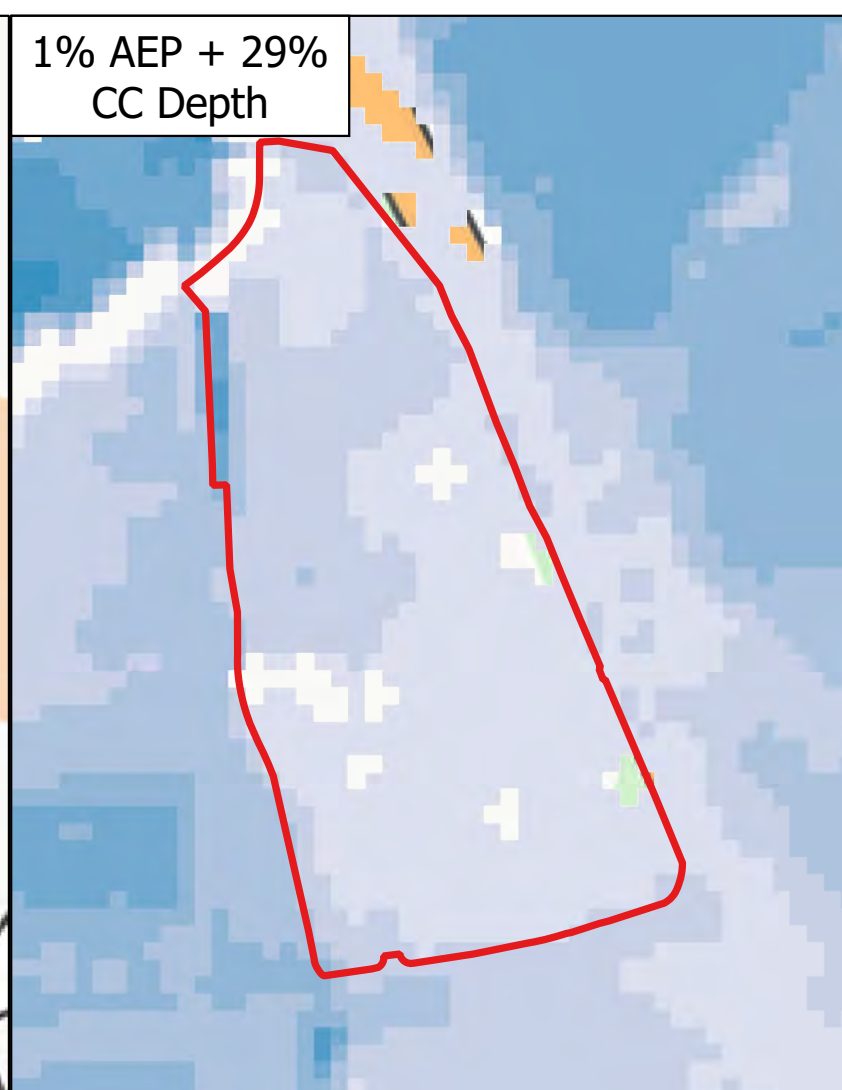
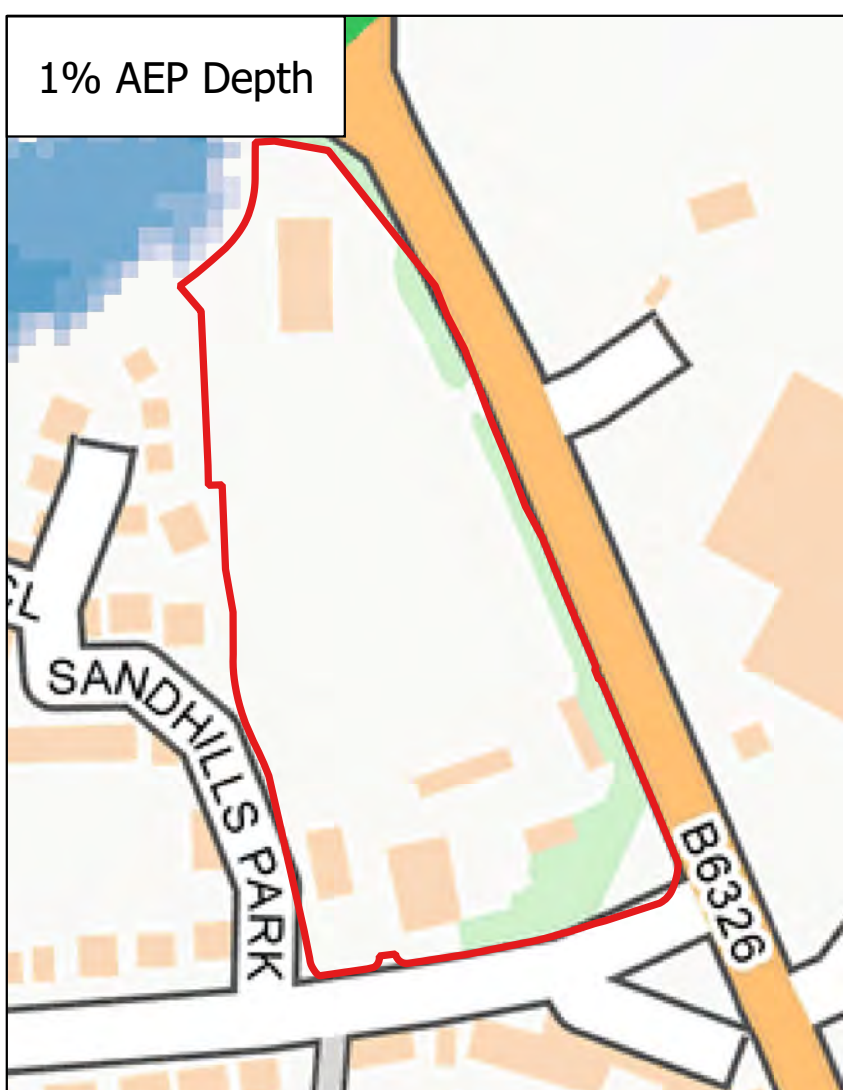
1:2,000
@ A3

06 December 2022

Contains OS data © Crown copyright and database right 2022
Contains Environment Agency information © Environment Agency copyright
and/or database right 2022. All rights reserved
© Tetra Tech Limited



Quay West
MediaCity UK
Trafford Wharf Road
Trafford Park
Manchester
M17 1HH



**Detailed Site Assessment
So/E/2**

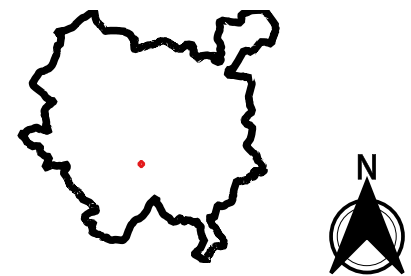
Level 2 SFRA

Newark and Sherwood District Council




Legend

- Site Boundary Site Boundary
- Flood Zones
 - Flood Zone 2
 - Flood Zone 3a
- Functional Floodplain
- Areas benefiting from defences
- Historic Flooding Flood Extents
- Surface Water
 - 3.3% AEP
 - 1% AEP
 - 1% AEP + CC
 - 0.1% AEP
- Reservoir Flood Extent
 - Dry Day
 - Wet Day



0 50 m



1:2,000
@ A3

06 December 2022

Contains OS data © Crown copyright and database right 2022
Contains Environment Agency information © Environment Agency copyright
and/or database right 2022. All rights reserved
© Tetra Tech Limited



Quay West
MediaCity UK
Trafford Wharf Road
Trafford Park
Manchester
M17 1HH

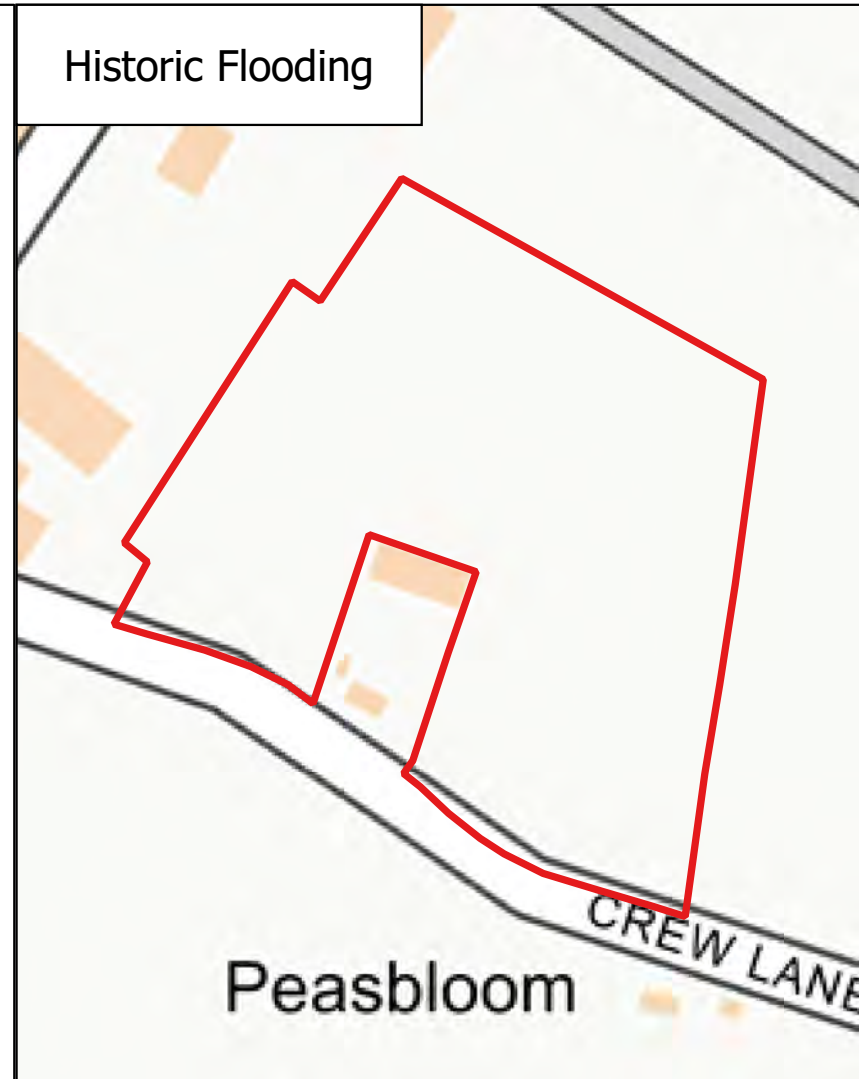
Flood Zones



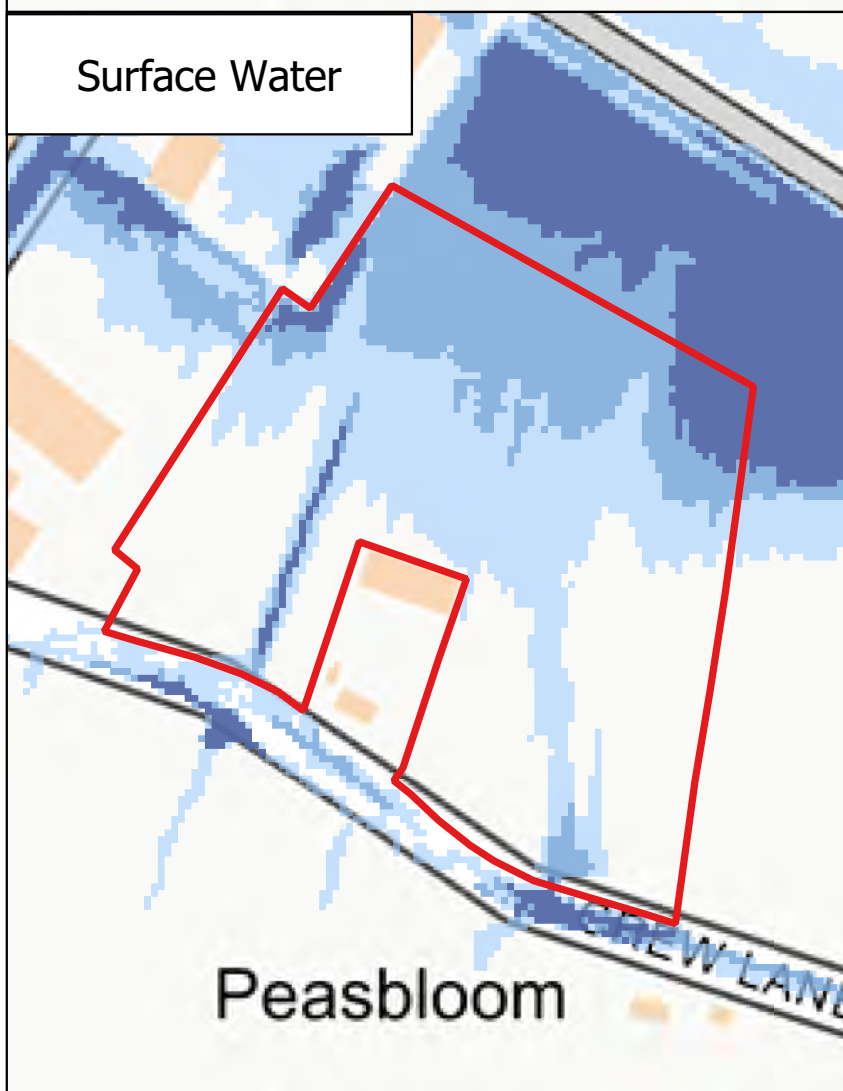
Functional Floodplain

No Detailed Fluvial Modelling Available

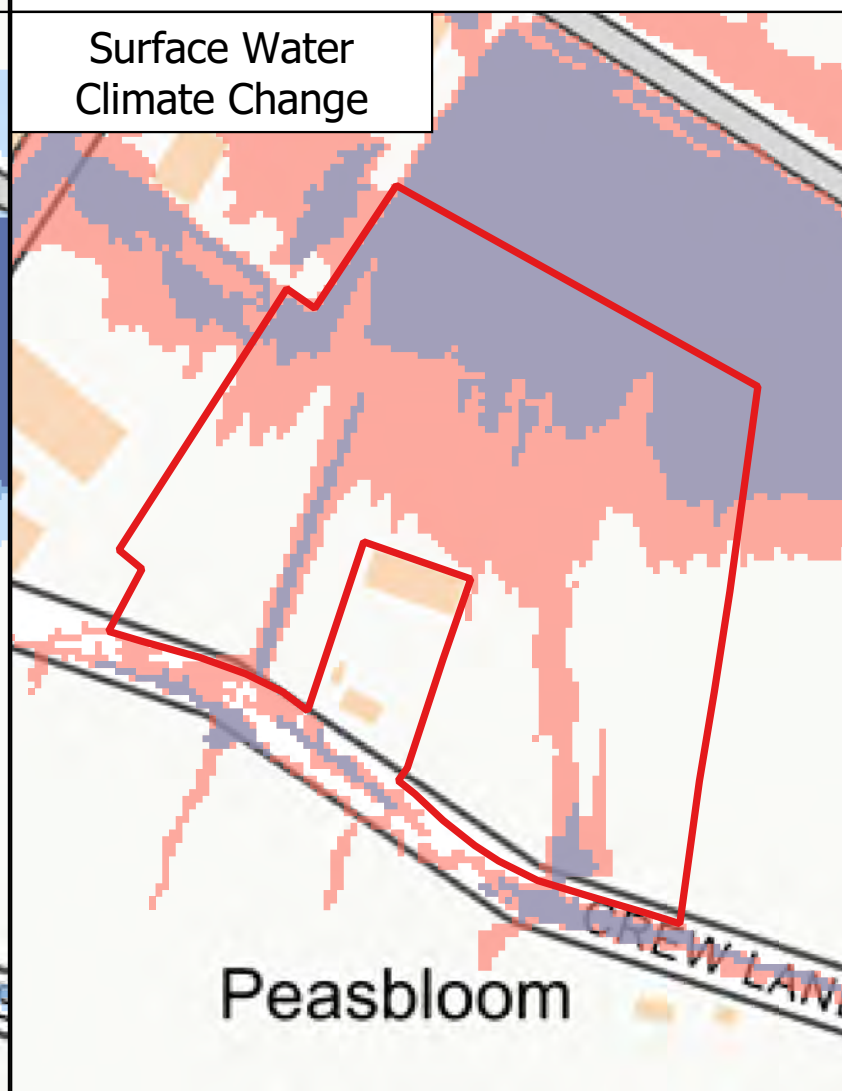
Historic Flooding



Surface Water



Surface Water Climate Change



Reservoir Inundation



Peasbloom

Peasbloom

Peasbloom

CREW LANE

CREW LANE

CREW LANE

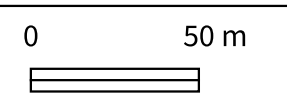
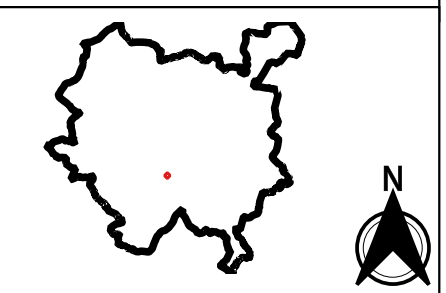
CREW LANE

CREW LANE

**Detailed Site Assessment
So/E/2**
Level 2 SFRA
Newark and Sherwood District Council



Legend		
Site Boundary	Surface Water Hazard	Fluvial Depth
Site Boundary	1% AEP + CC	≤ 0.5 m
Surface Water Depth	Hazard	0.5 - 1.0 m
0.00 - 0.15 m	> 2.00	1.0 - 1.5 m
0.15 - 0.30 m	1.25 - 2.00	1.5 - 2.0 m
0.30 - 0.60 m	0.75 - 1.25	2.0 - 2.5 m
0.60 - 0.90 m	0.50 - 0.75	2.5 - 3.0 m
0.90 - 1.20 m	Fluvial Hazard	3.0 - 3.5 m
> 1.20 m	> 2.00	3.5 - 4.0 m
	1.25 - 2.00	4.0 - 4.5 m
	0.75 - 1.25	> 4.5 m
	0.50 - 0.75	
	≤ 0.50	



1:2,000 @ A3 06 December 2022

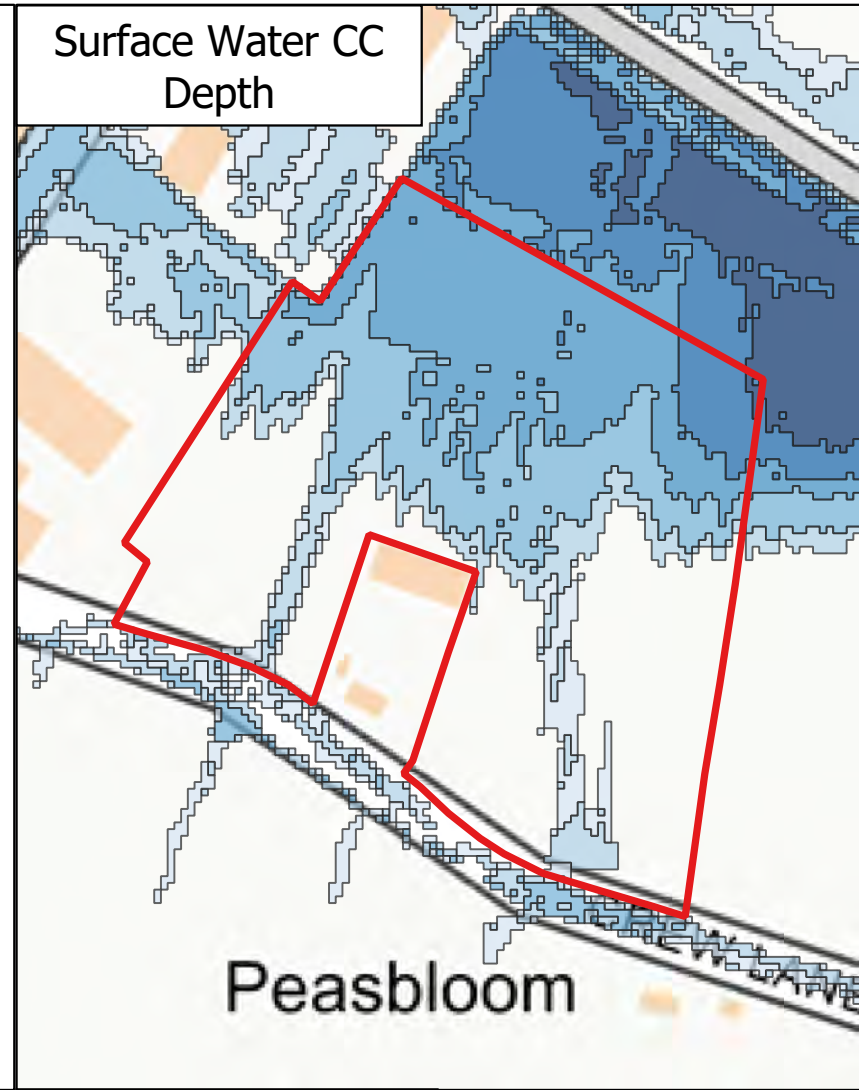
Contains OS data © Crown copyright and database right 2022
Contains Environment Agency information © Environment Agency copyright and/or database right 2022. All rights reserved
© Tetra Tech Limited

1% AEP Depth

No Detailed Fluvial Modelling Available

1% AEP + 29% CC Depth

No Detailed Fluvial Modelling Available

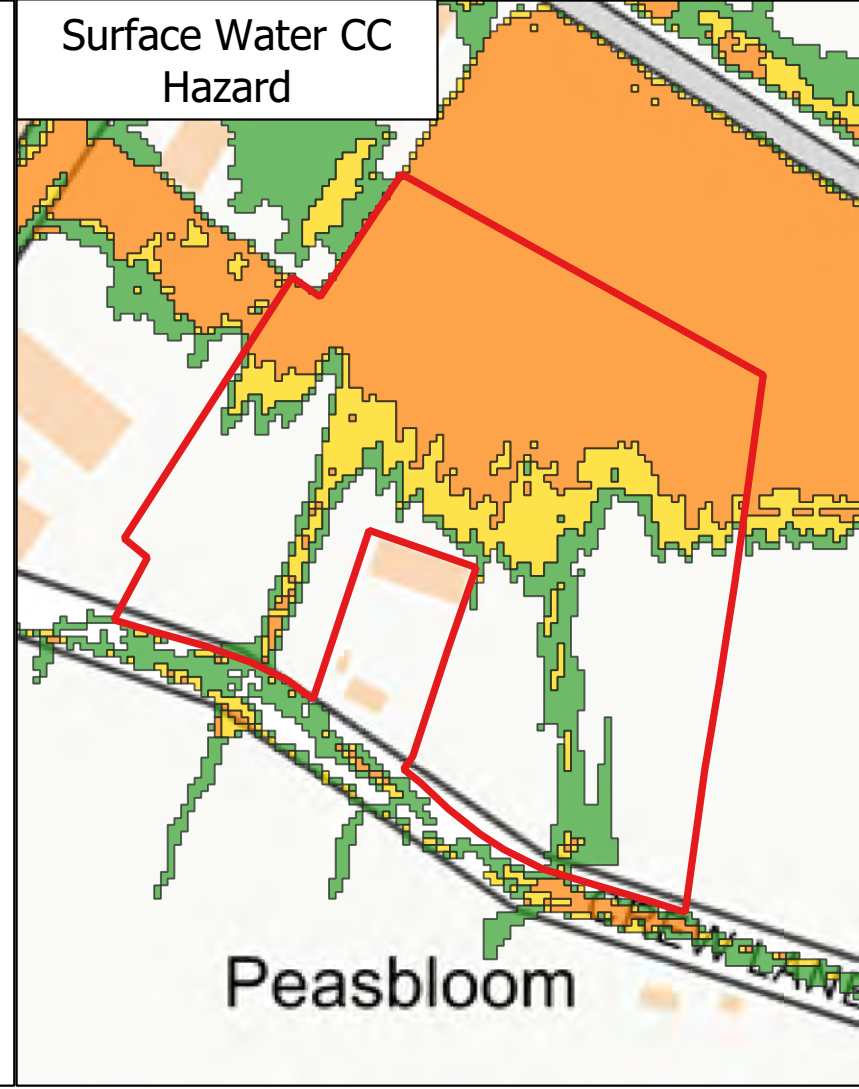


1% AEP Hazard

No Detailed Fluvial Modelling Available

1% AEP+ 29% CC Hazard

No Detailed Fluvial Modelling Available



**Detailed Site Assessment
Group 4**

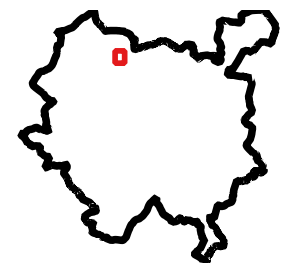
Level 2 SFRA

Newark and Sherwood District Council



Legend

- Site Boundary Site Boundary
- Flood Zones
 - Flood Zone 2
 - Flood Zone 3a
- Functional Floodplain
- Areas benefiting from defences
- Historic Flooding Flood Extents
- Surface Water
 - 3.3% AEP
 - 1% AEP
 - 1% AEP + CC
 - 0.1% AEP
- Reservoir Flood Extent
 - Dry Day
 - Wet Day



0 50 m



1:10,000
@ A3

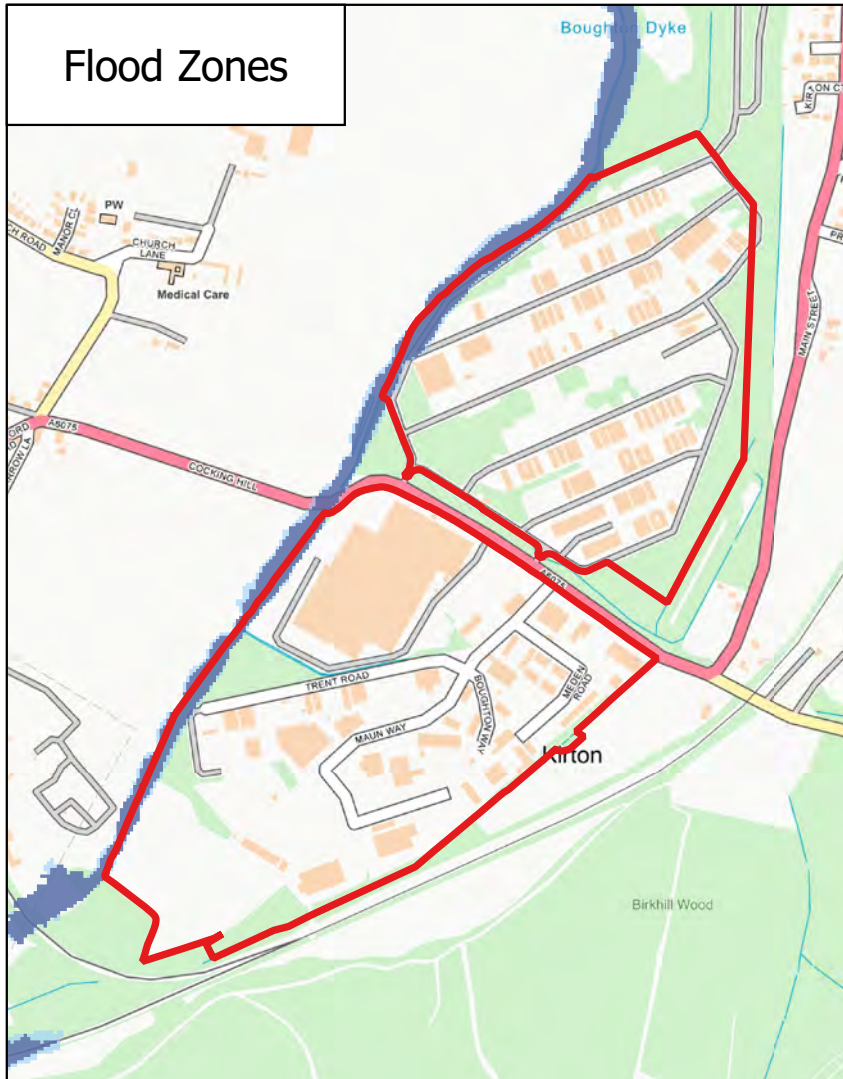
06 December 2022

Contains OS data © Crown copyright and database right 2022
Contains Environment Agency information © Environment Agency copyright and/or database right 2022. All rights reserved
© Tetra Tech Limited



Quay West
MediaCity UK
Trafford Wharf Road
Trafford Park
Manchester
M17 1HH

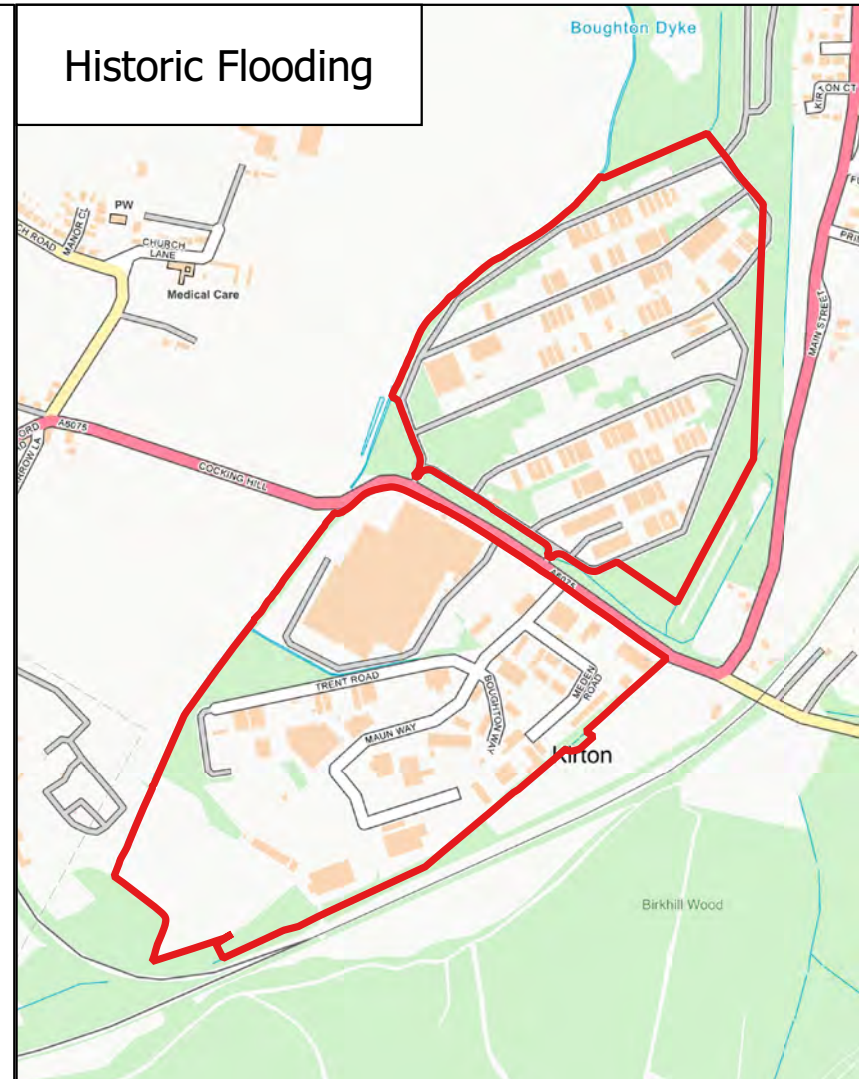
Flood Zones



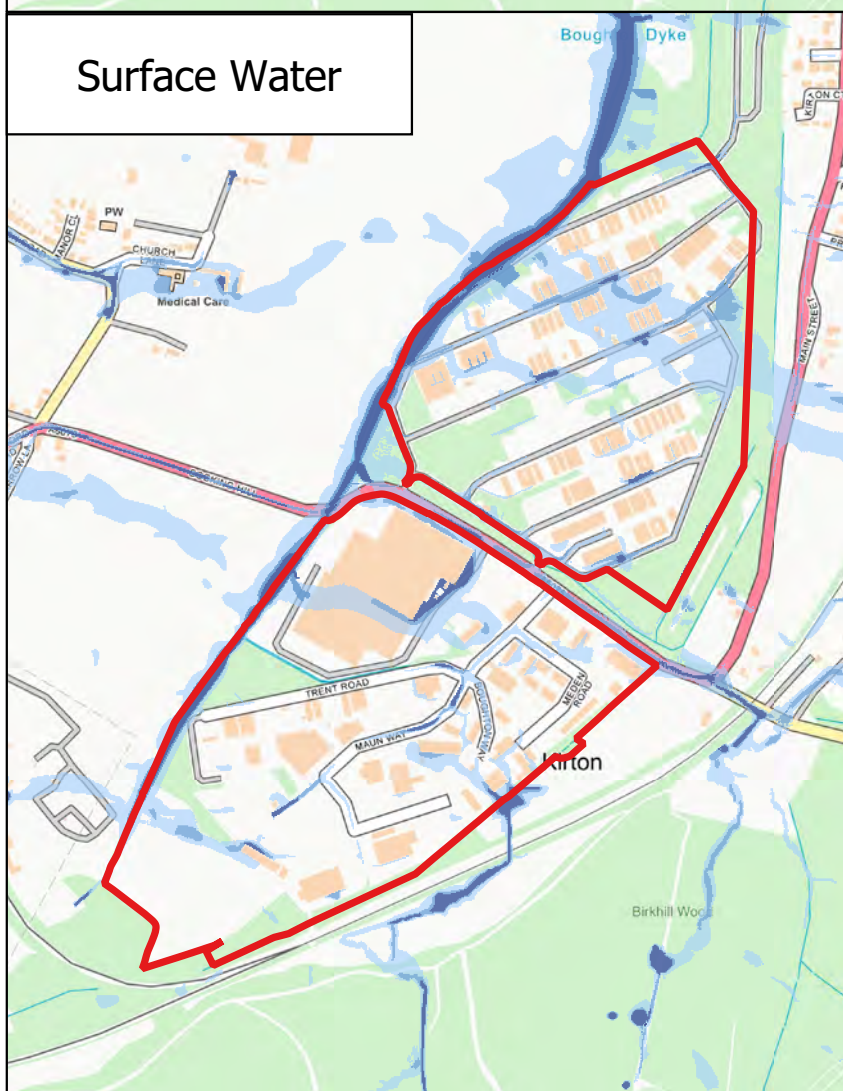
Functional Floodplain



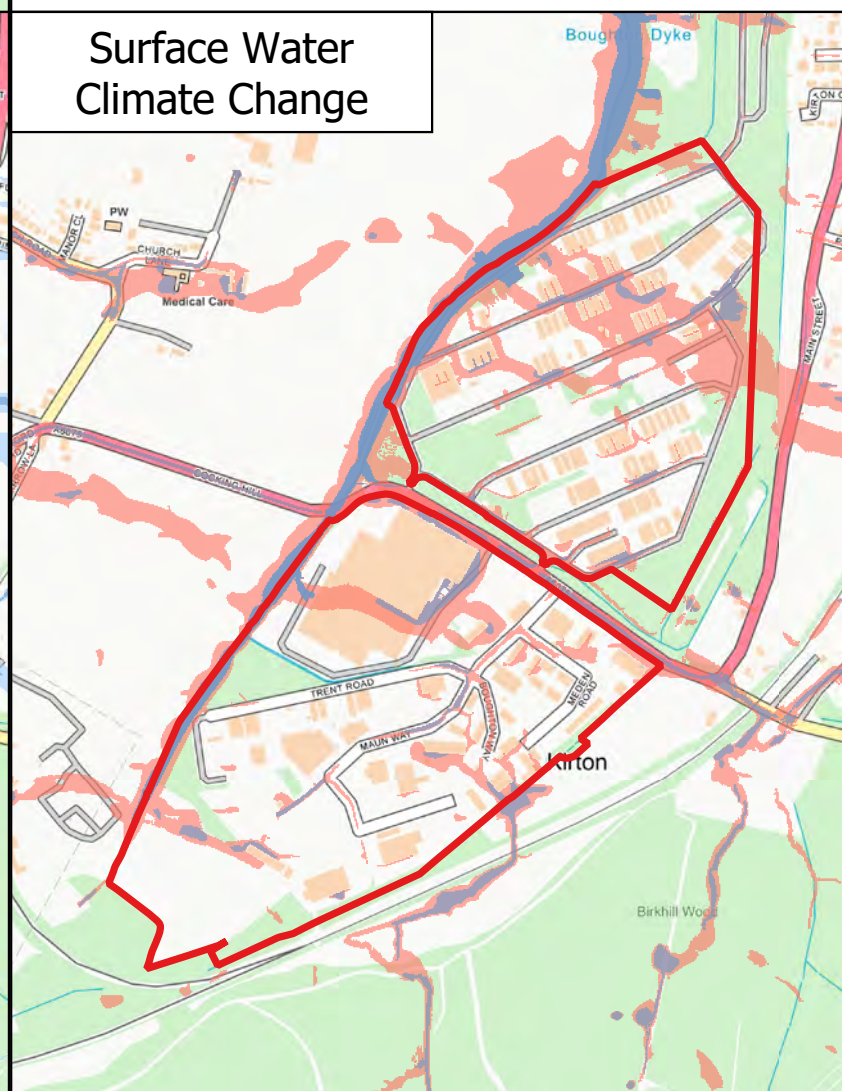
Historic Flooding



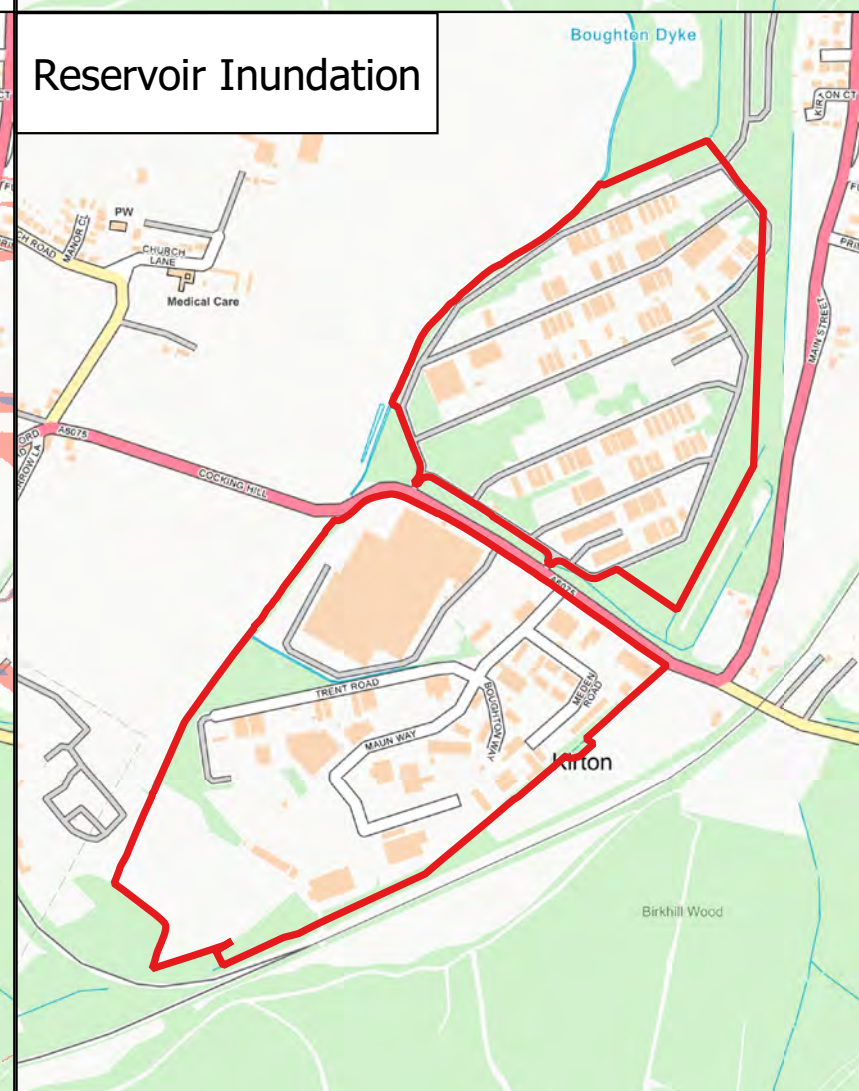
Surface Water



Surface Water Climate Change



Reservoir Inundation



1% AEP Depth

1% AEP + 29%
CC Depth

Surface Water CC
Depth

Appendix A

Map 9B

**Detailed Site Assessment
Group 4**

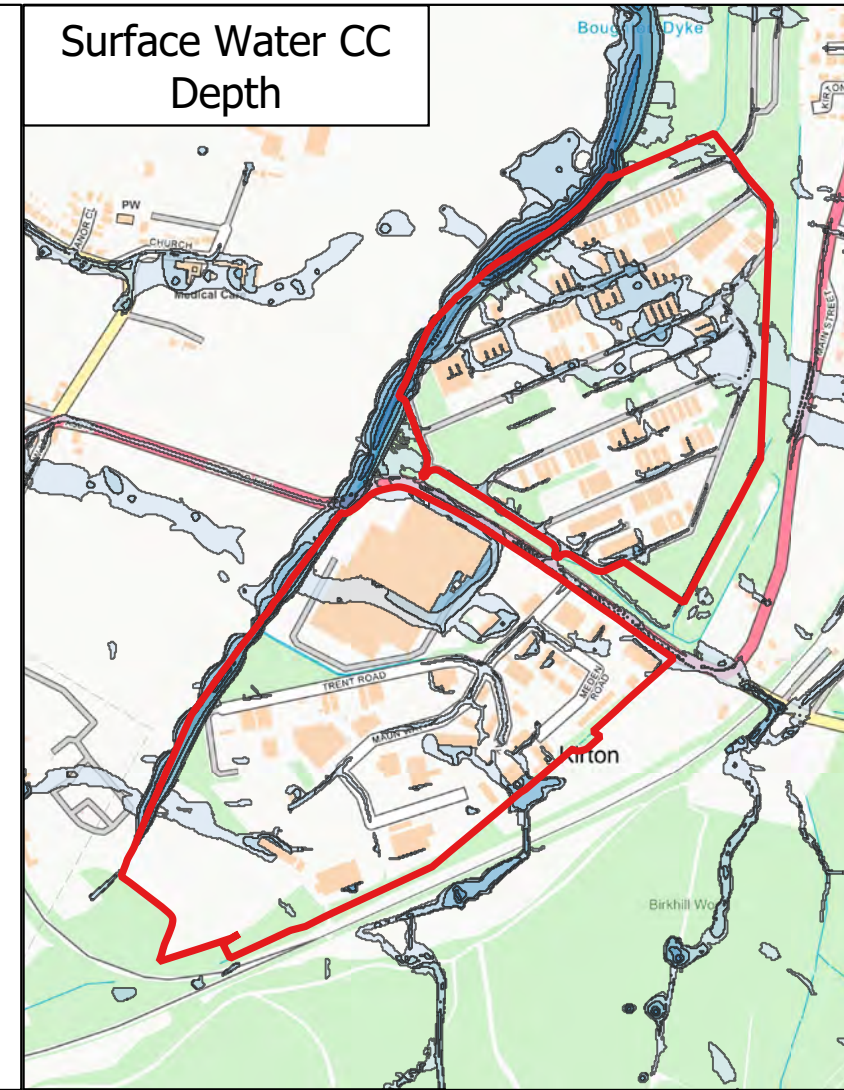
Level 2 SFRA

**Newark and Sherwood District
Council**



No Detailed Fluvial
Modelling Available

No Detailed Fluvial
Modelling Available



Legend		
Site Boundary	Surface Water Hazard	Fluvial Depth
Site Boundary	1% AEP + CC Hazard	≤ 0.5 m
Surface Water Depth	> 2.00	0.5 - 1.0 m
0.00 - 0.15 m	1.25 - 2.00	1.0 - 1.5 m
0.15 - 0.30 m	0.75 - 1.25	1.5 - 2.0 m
0.30 - 0.60 m	0.50 - 0.75	2.0 - 2.5 m
0.60 - 0.90 m	Fluvial Hazard	2.5 - 3.0 m
0.90 - 1.20 m	> 2.00	3.0 - 3.5 m
> 1.20 m	1.25 - 2.00	3.5 - 4.0 m
	0.75 - 1.25	4.0 - 4.5 m
	0.50 - 0.75	> 4.5 m
	≤ 0.50	

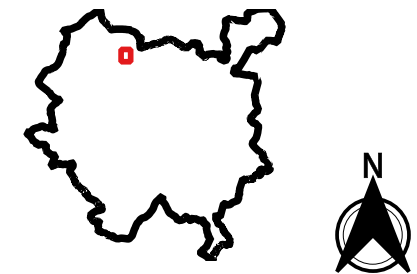
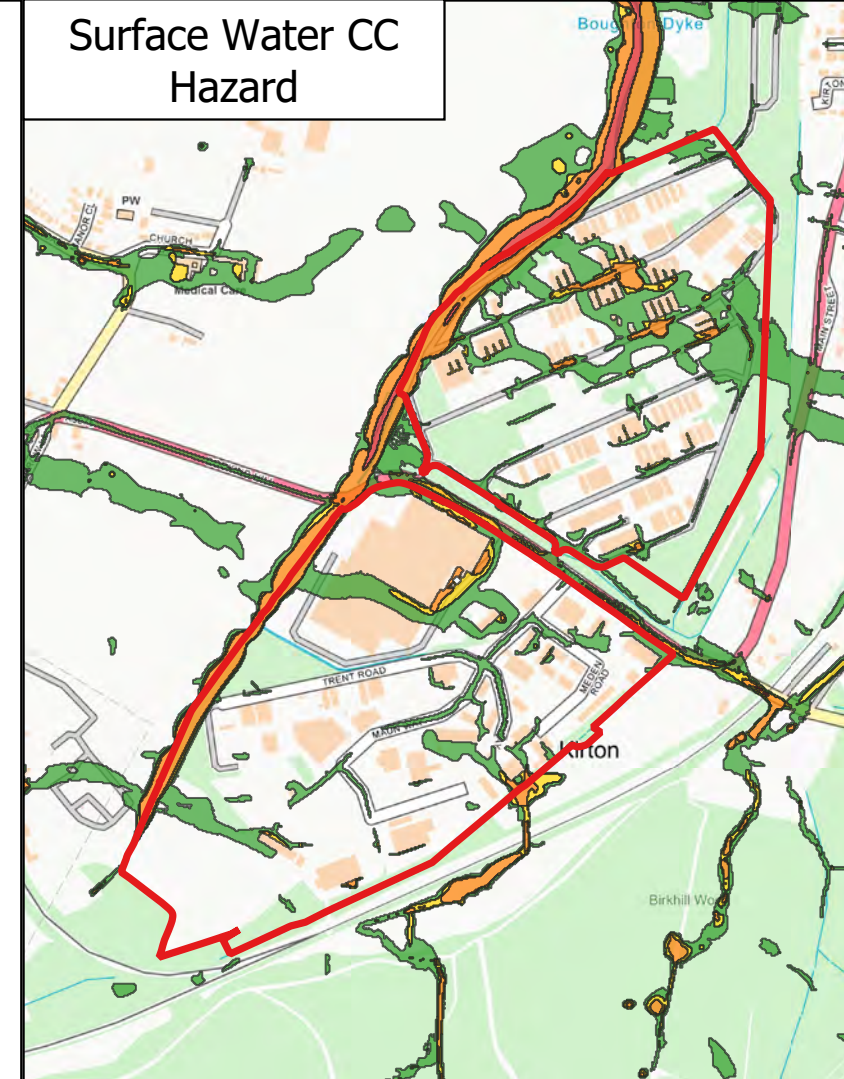
1% AEP Hazard

1% AEP+ 29%
CC Hazard

Surface Water CC
Hazard

No Detailed Fluvial
Modelling Available

No Detailed Fluvial
Modelling Available



0 50 m



1:10,000
@ A3

06 December 2022

Contains OS data © Crown copyright and database right 2022
Contains Environment Agency information © Environment Agency copyright
and/or database right 2022. All rights reserved
© Tetra Tech Limited



Quay West
MediaCity UK
Trafford Wharf Road
Trafford Park
Manchester
M17 1HH

**Detailed Site Assessment
Bi/E/1**

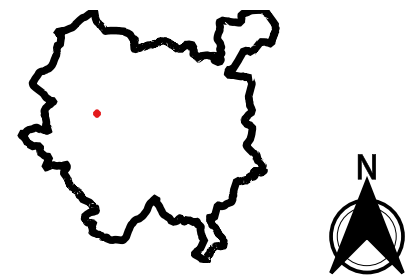
Level 2 SFRA

Newark and Sherwood District Council




Legend

- | | |
|--------------------------------|------------------------|
| Site Boundary | Surface Water |
| Site Boundary | 3.3% AEP |
| Flood Zones | 1% AEP |
| Flood Zone 2 | 1% AEP + CC |
| Flood Zone 3a | 0.1% AEP |
| Functional Floodplain | Reservoir Flood Extent |
| Areas benefiting from defences | Dry Day |
| Historic Flooding | Wet Day |
| Flood Extents | |



0 50 m



1:3,000
@ A3

06 December 2022

Contains OS data © Crown copyright and database right 2022
Contains Environment Agency information © Environment Agency copyright
and/or database right 2022. All rights reserved
© Tetra Tech Limited



Quay West
MediaCity UK
Trafford Wharf Road
Trafford Park
Manchester
M17 1HH

Flood Zones



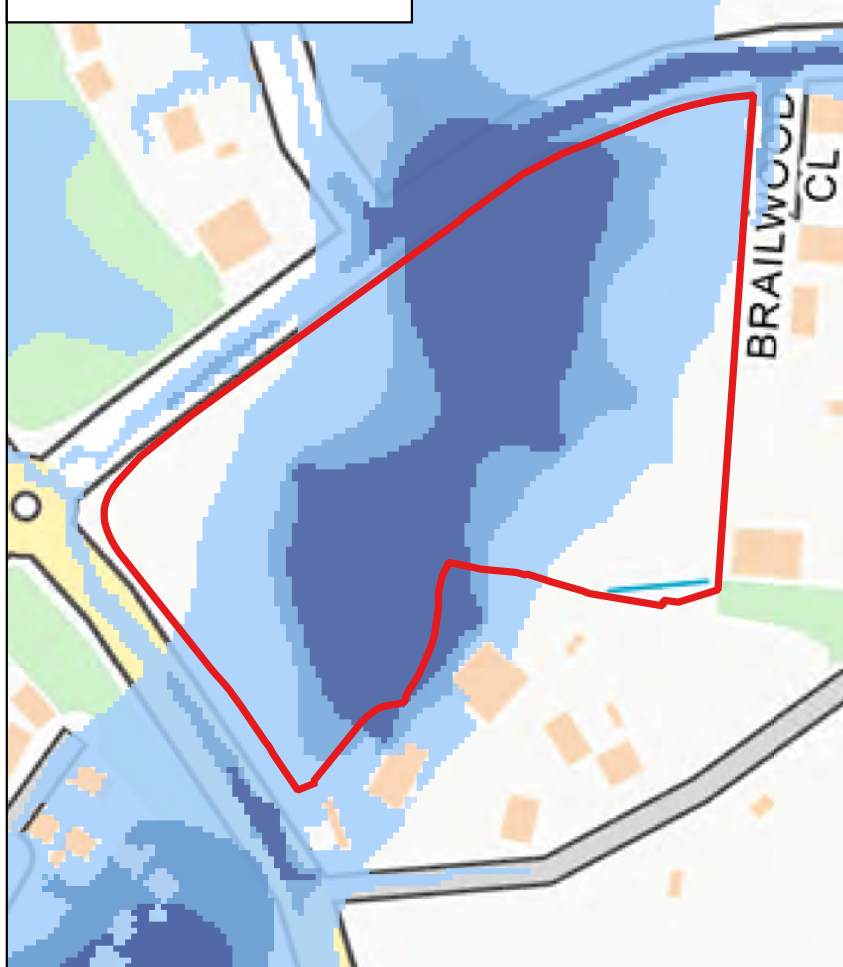
Functional Floodplain

No Detailed Fluvial Modelling available

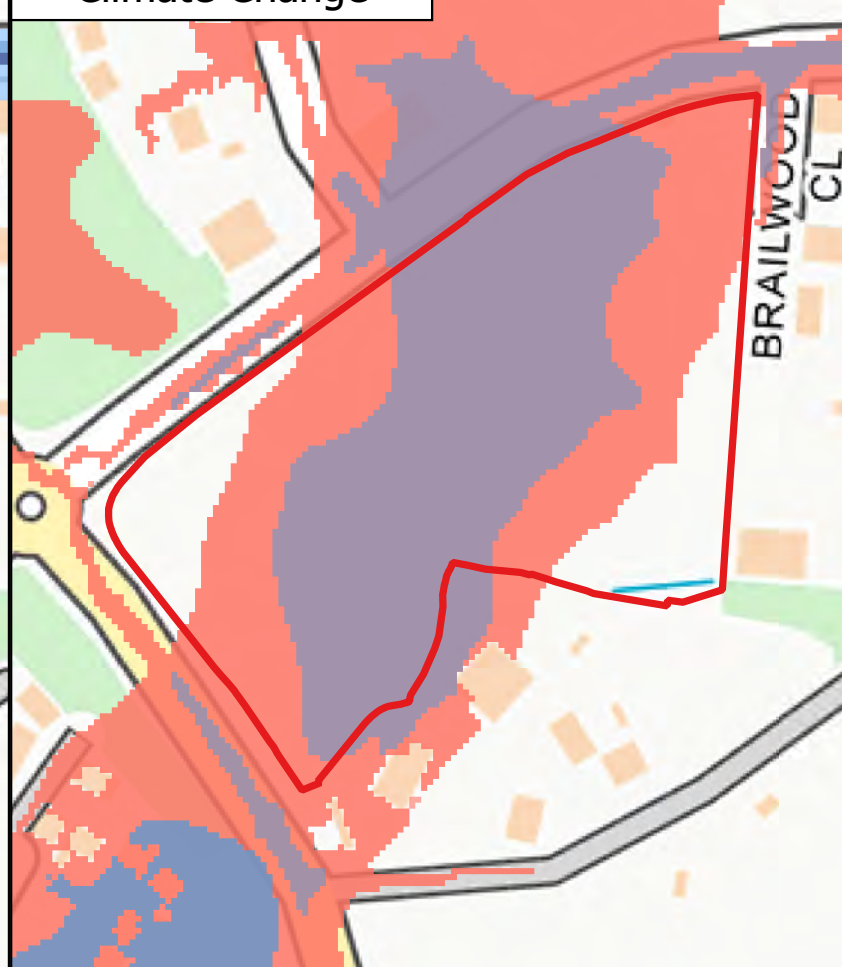
Historic Flooding



Surface Water



Surface Water Climate Change



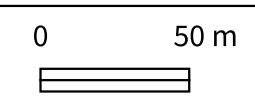
Reservoir Inundation



**Detailed Site Assessment
Bi/E/1**
Level 2 SFRA
Newark and Sherwood District Council



Legend		
Site Boundary	Surface Water Hazard	Fluvial Depth
Site Boundary	1% AEP + CC Hazard	≤ 0.5 m
Surface Water Depth	> 2.00	0.5 - 1.0 m
0.00 - 0.15 m	1.25 - 2.00	1.0 - 1.5 m
0.15 - 0.30 m	0.75 - 1.25	1.5 - 2.0 m
0.30 - 0.60 m	0.50 - 0.75	2.0 - 2.5 m
0.60 - 0.90 m	Fluvial Hazard	2.5 - 3.0 m
0.90 - 1.20 m	> 2.00	3.0 - 3.5 m
> 1.20 m	1.25 - 2.00	3.5 - 4.0 m
	0.75 - 1.25	4.0 - 4.5 m
	0.50 - 0.75	> 4.5 m
	≤ 0.50	



1:3,000 @ A3 06 December 2022

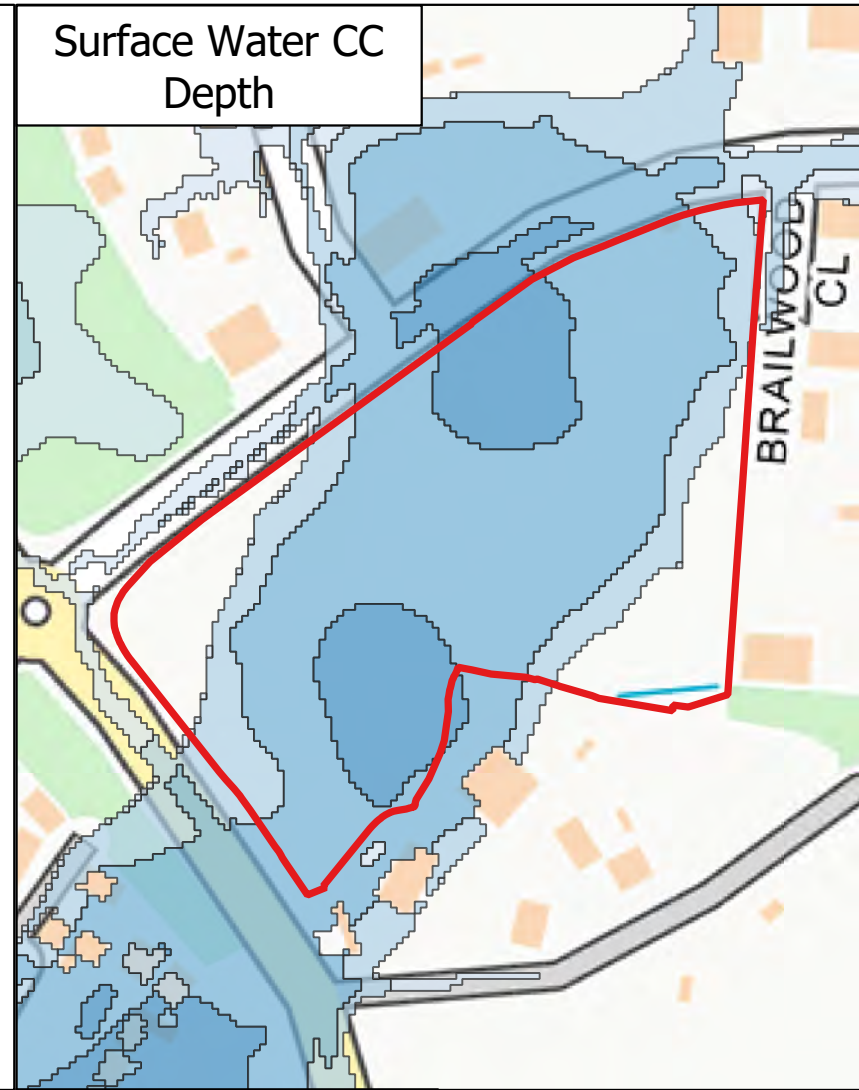
Contains OS data © Crown copyright and database right 2022
Contains Environment Agency information © Environment Agency copyright and/or database right 2022. All rights reserved
© Tetra Tech Limited

1% AEP Depth

No Detailed Fluvial Modelling available

1% AEP + 29% CC Depth

No Detailed Fluvial Modelling available

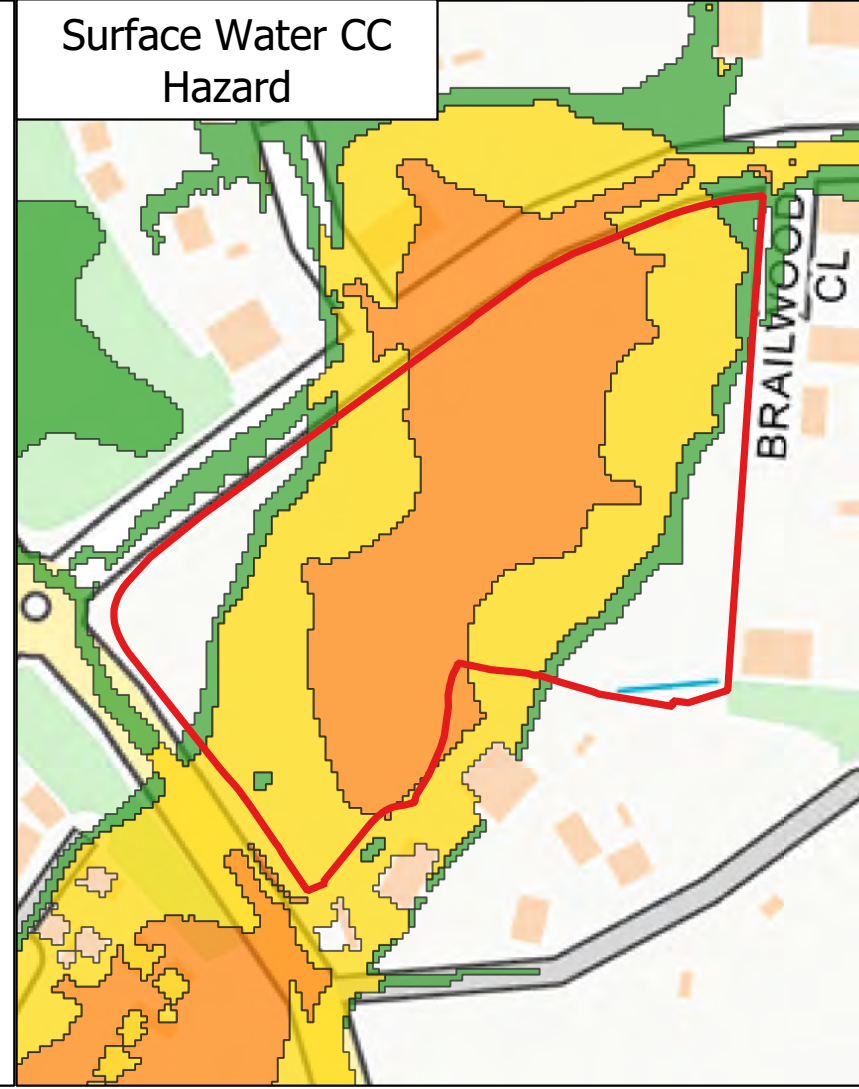


1% AEP Hazard

No Detailed Fluvial Modelling available

1% AEP+ 29% CC Hazard

No Detailed Fluvial Modelling available



**Detailed Site Assessment
Ra/E/1**

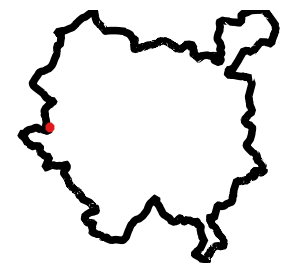
Level 2 SFRA

Newark and Sherwood District Council




Legend

- Site Boundary Site Boundary
- Flood Zones Flood Zone 2
- Flood Zone 3a
- Functional Floodplain
- Areas benefiting from defences
- Historic Flooding Flood Extents
- Surface Water 3.3% AEP
- 1% AEP
- 1% AEP + CC
- 0.1% AEP
- Reservoir Flood Extent Dry Day
- Wet Day



0 50 m



1:4,000
@ A3

06 December 2022

Contains OS data © Crown copyright and database right 2022
Contains Environment Agency information © Environment Agency copyright
and/or database right 2022. All rights reserved
© Tetra Tech Limited



Quay West
MediaCity UK
Trafford Wharf Road
Trafford Park
Manchester
M17 1HH

Flood Zones



Functional Floodplain

No Detailed Fluvial Modelling Available

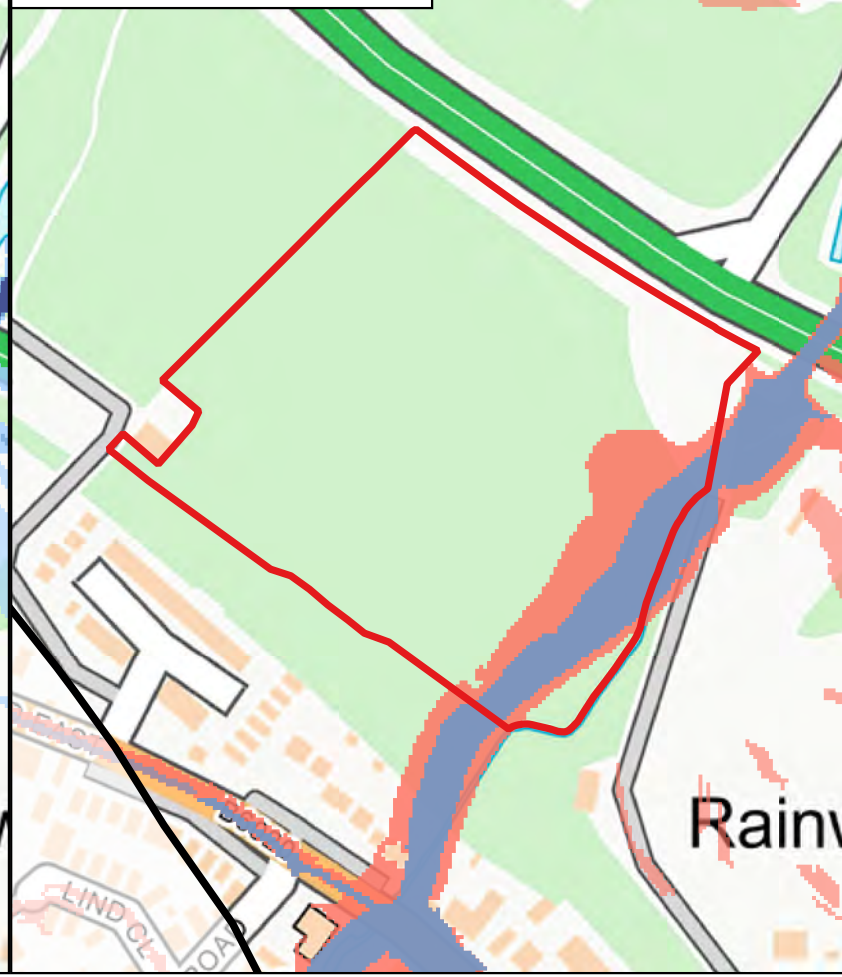
Historic Flooding



Surface Water



Surface Water Climate Change



Reservoir Inundation



**Detailed Site Assessment
Ra/E/1**

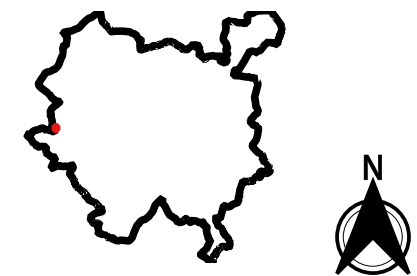
Level 2 SFRA

Newark and Sherwood District Council




Legend

Site Boundary	Surface Water Hazard	Fluvial Depth
Site Boundary	1% AEP + CC Hazard	≤ 0.5 m
Surface Water Depth	> 2.00	0.5 - 1.0 m
0.00 - 0.15 m	1.25 - 2.00	1.0 - 1.5 m
0.15 - 0.30 m	0.75 - 1.25	1.5 - 2.0 m
0.30 - 0.60 m	0.50 - 0.75	2.0 - 2.5 m
0.60 - 0.90 m	Fluvial Hazard	2.5 - 3.0 m
0.90 - 1.20 m	> 2.00	3.0 - 3.5 m
> 1.20 m	1.25 - 2.00	3.5 - 4.0 m
	0.75 - 1.25	4.0 - 4.5 m
	0.50 - 0.75	> 4.5 m
	≤ 0.50	



0 50 m



1:4,000
@ A3

06 December 2022

Contains OS data © Crown copyright and database right 2022
Contains Environment Agency information © Environment Agency copyright and/or database right 2022. All rights reserved
© Tetra Tech Limited



Quay West
MediaCity UK
Trafford Wharf Road
Trafford Park
Manchester
M17 1HH

1% AEP Depth

No Detailed Fluvial Modelling Available

1% AEP + 29% CC Depth

No Detailed Fluvial Modelling Available

Surface Water CC Depth



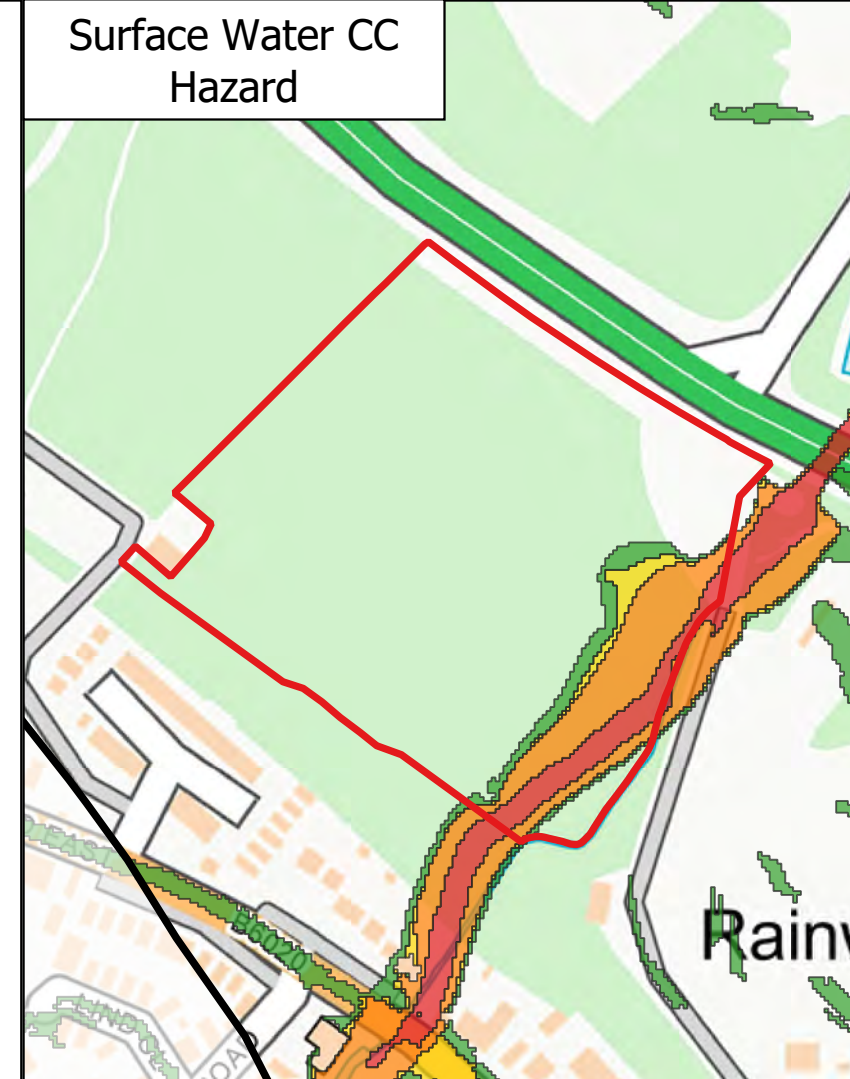
1% AEP Hazard

No Detailed Fluvial Modelling Available

1% AEP+ 29% CC Hazard

No Detailed Fluvial Modelling Available

Surface Water CC Hazard



**Detailed Site Assessment
CI/MU/1**

Level 2 SFRA

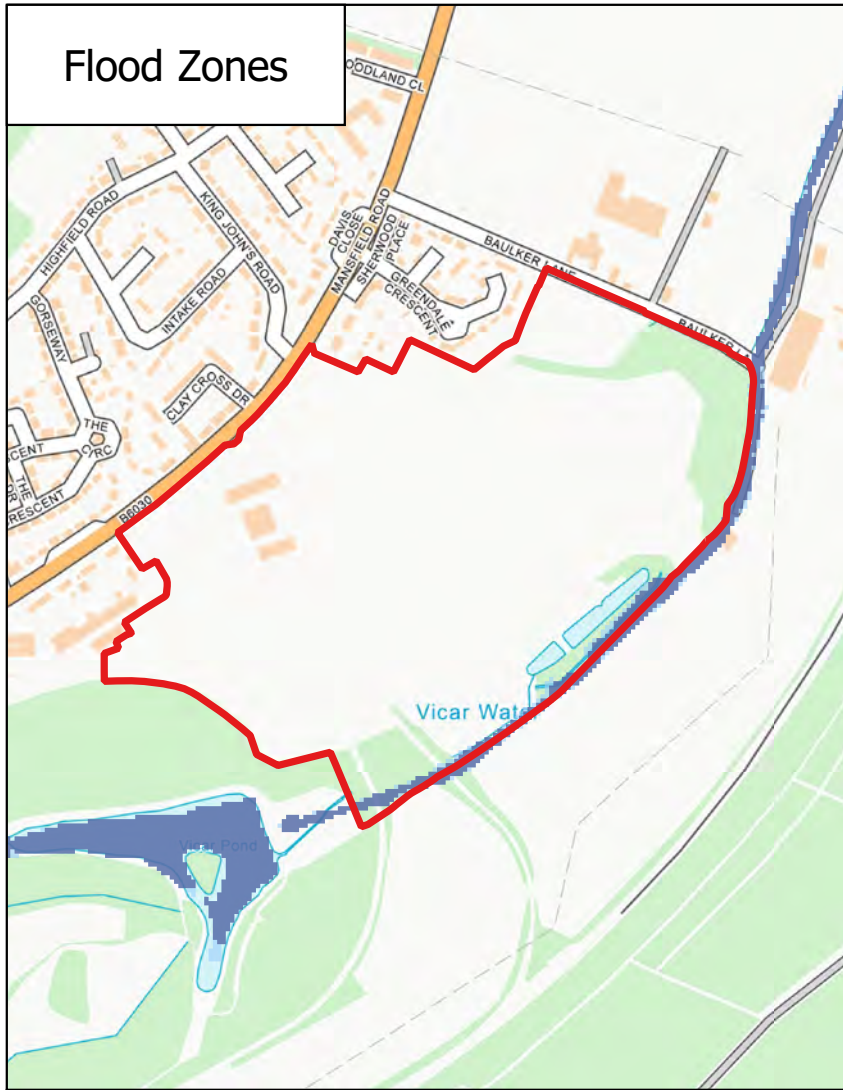
Newark and Sherwood District Council



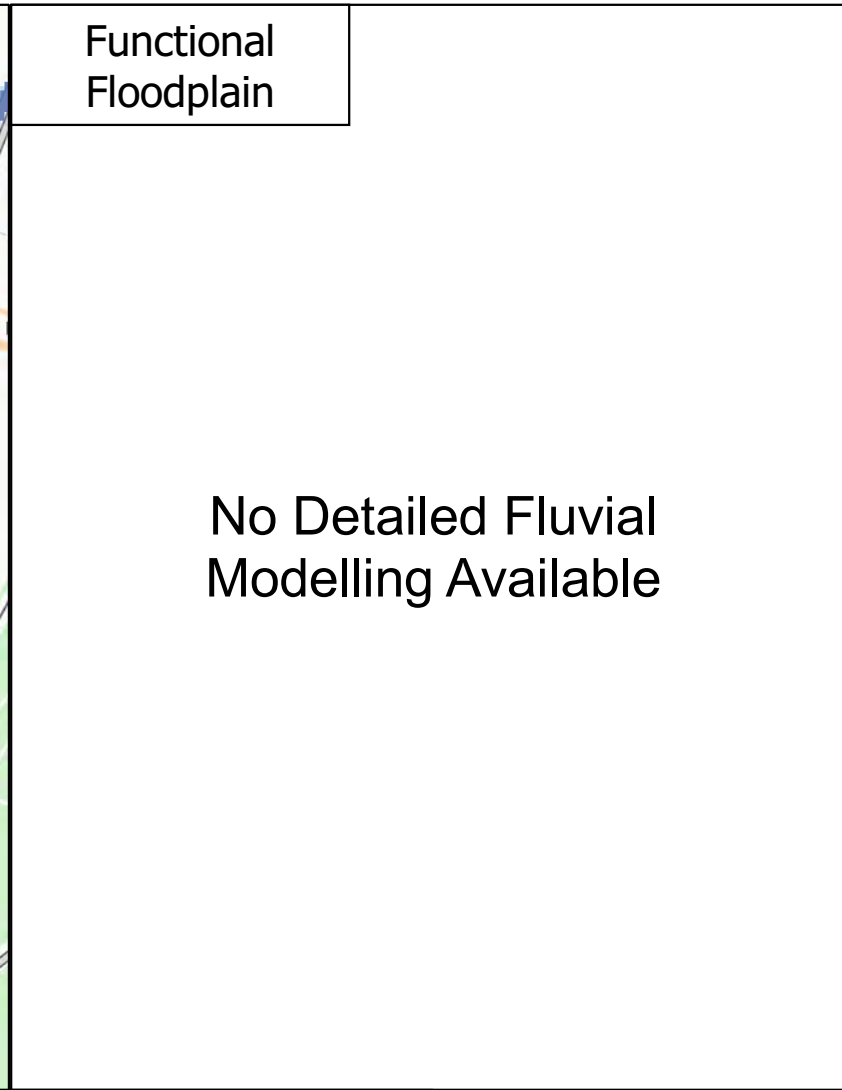
Legend

- Site Boundary
- Flood Zones
- Functional Floodplain
- Areas benefiting from defences
- Historic Flooding
- Surface Water
- 3.3% AEP
- 1% AEP
- 1% AEP + CC
- 0.1% AEP
- Reservoir Flood Extent
- Dry Day
- Wet Day
- Flood Extents

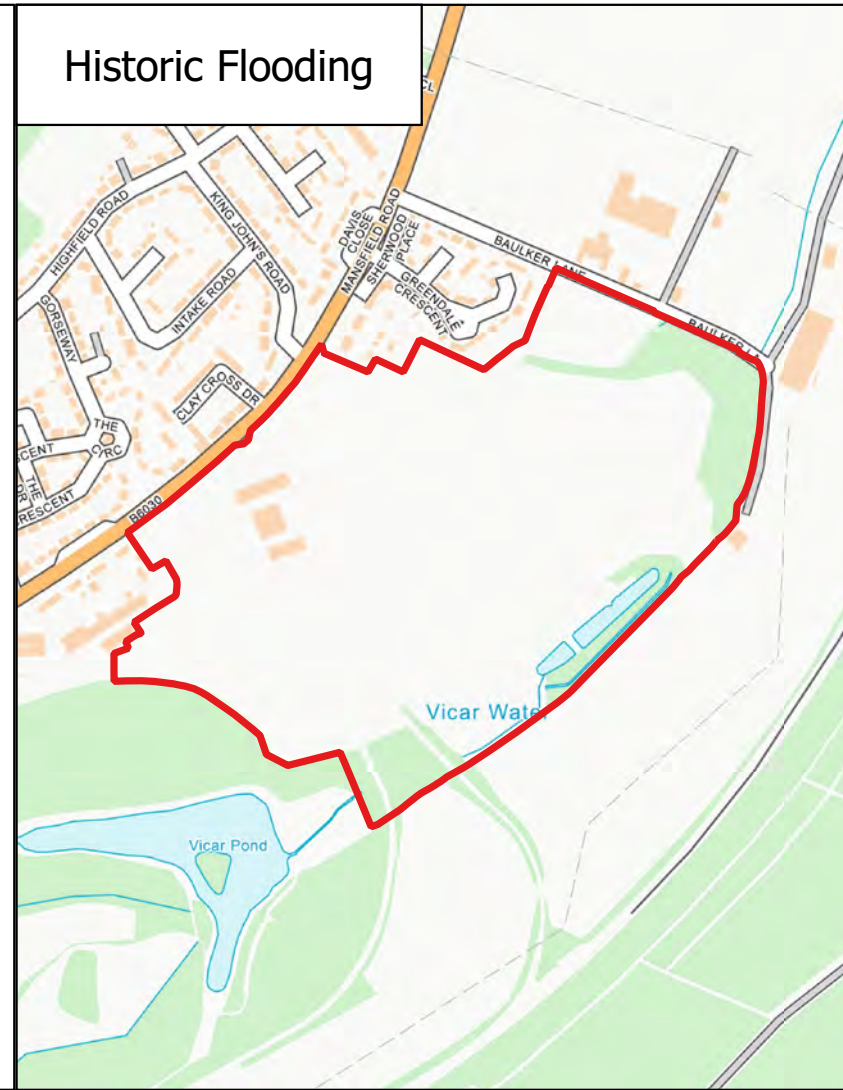
Flood Zones



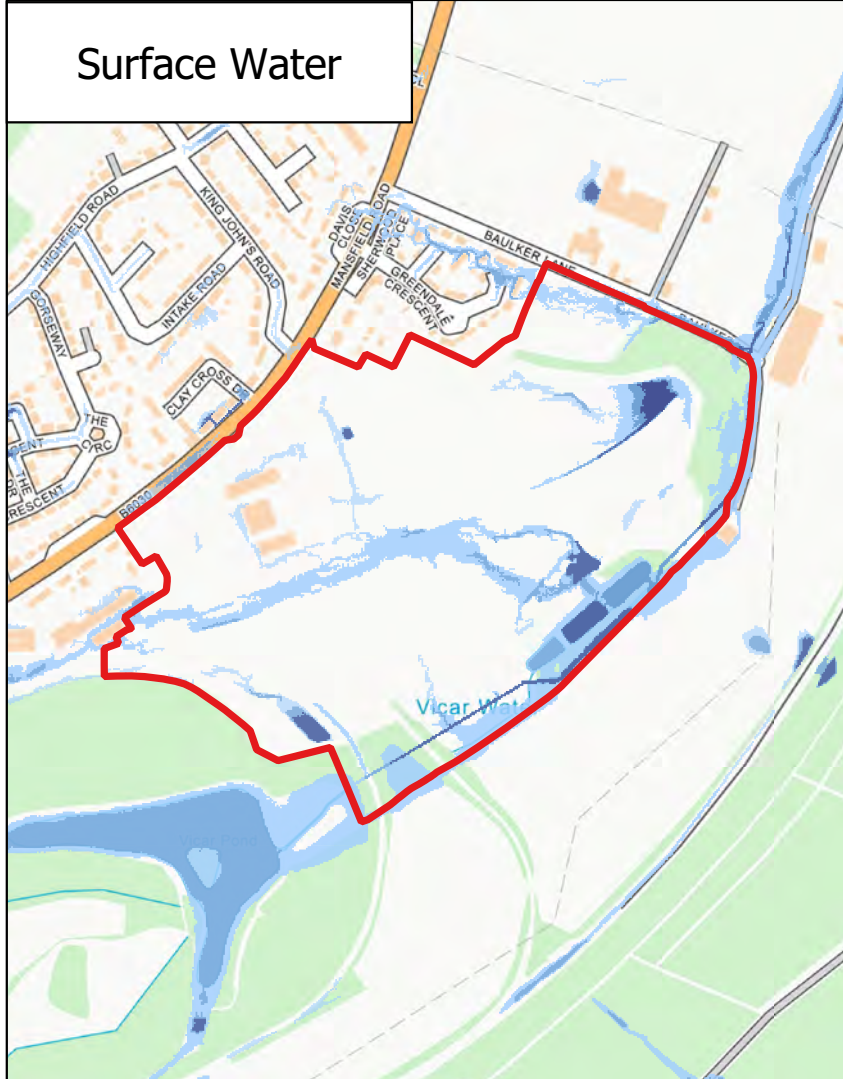
Functional Floodplain



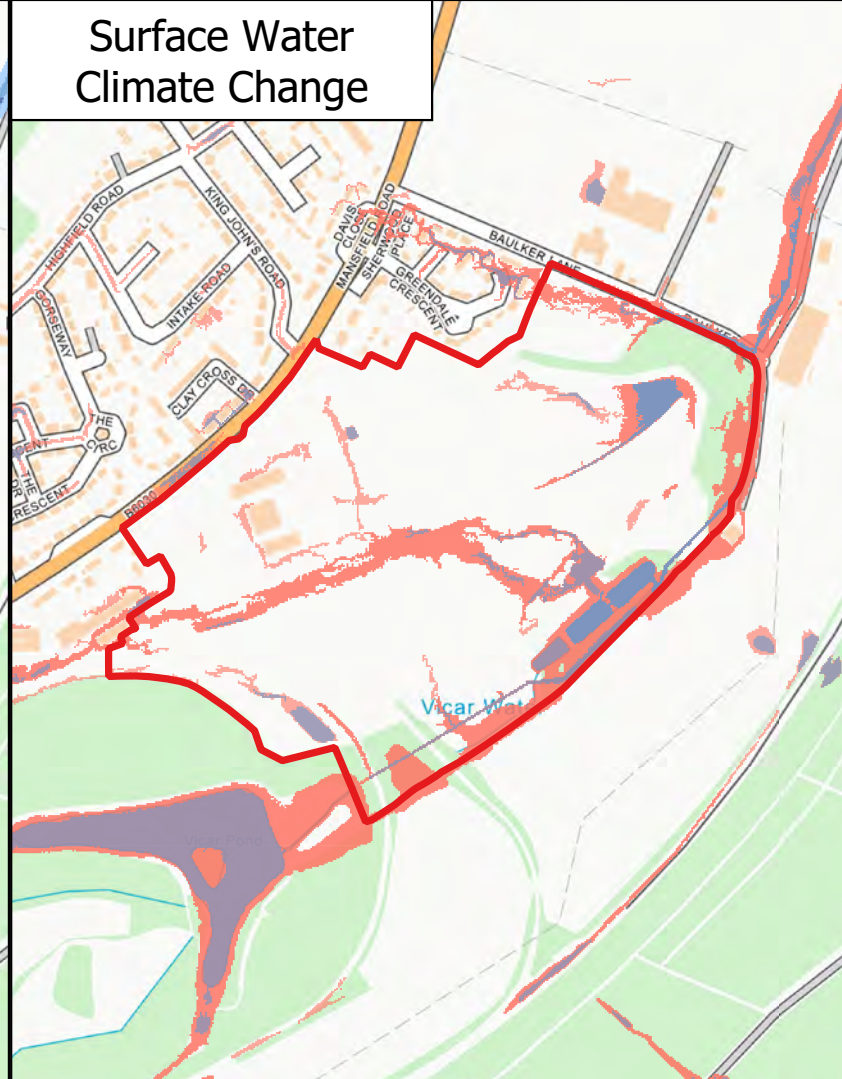
Historic Flooding



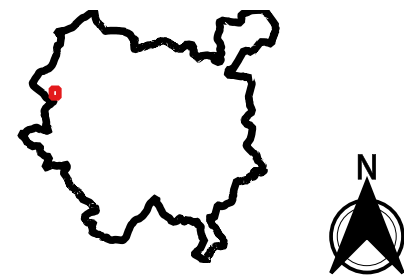
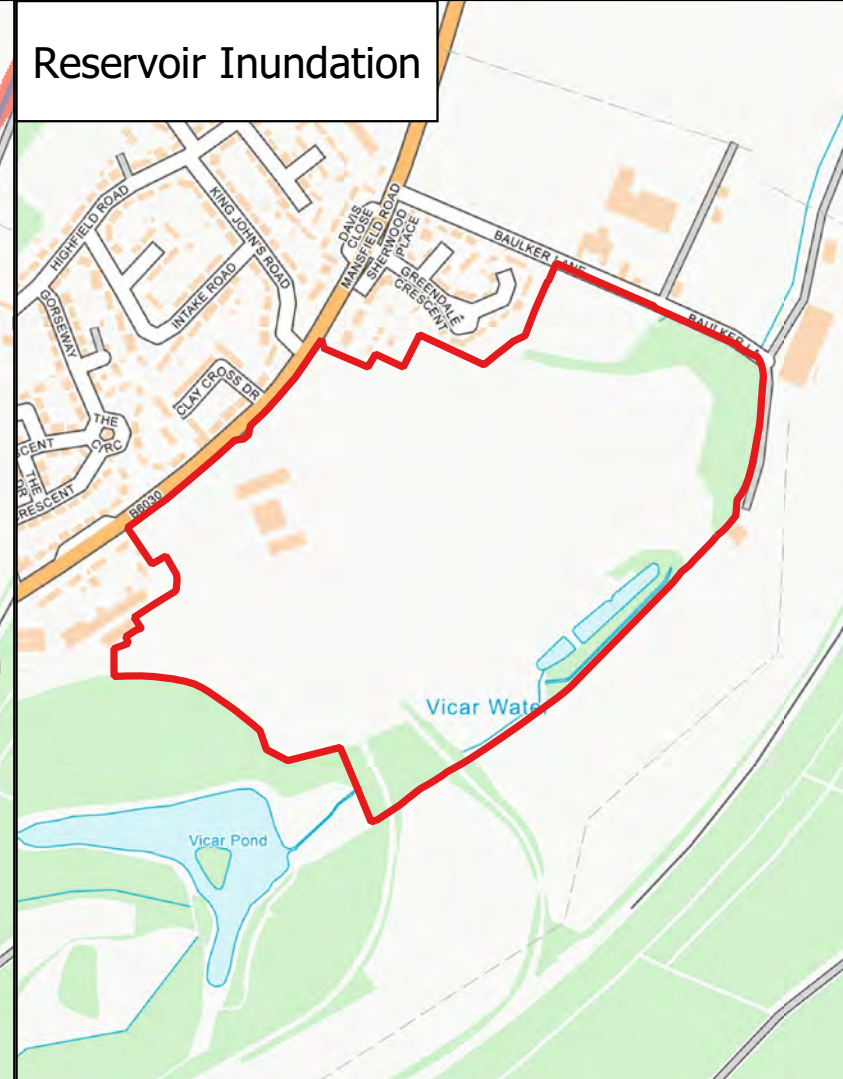
Surface Water



Surface Water Climate Change



Reservoir Inundation



0 50 m



1:9,000
@ A3

06 December 2022

Contains OS data © Crown copyright and database right 2022
Contains Environment Agency information © Environment Agency copyright
and/or database right 2022. All rights reserved
© Tetra Tech Limited



Quay West
MediaCity UK
Trafford Wharf Road
Trafford Park
Manchester
M17 1HH

1% AEP Depth

1% AEP + 29%
CC Depth

Surface Water CC
Depth

**Detailed Site Assessment
CI/MU/1**

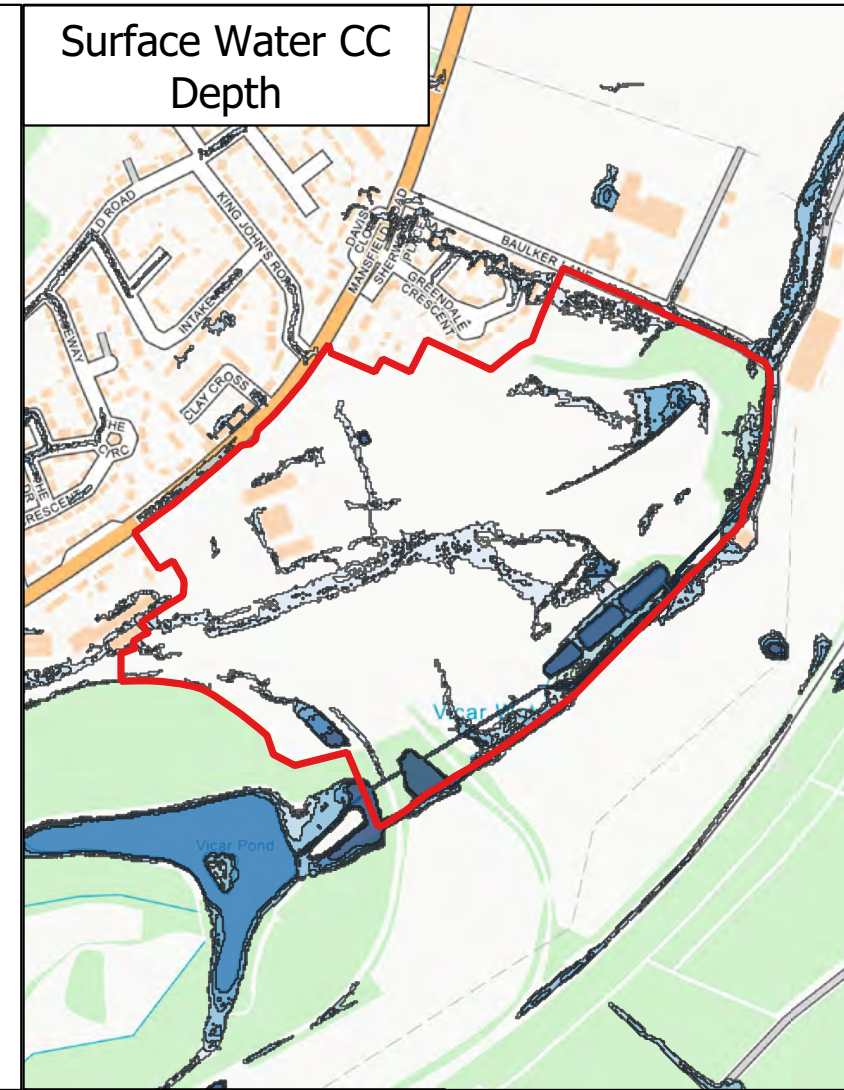
Level 2 SFRA

**Newark and Sherwood District
Council**



No Detailed Fluvial
Modelling Available

No Detailed Fluvial
Modelling Available



Legend		
Site Boundary	Surface Water Hazard	Fluvial Depth
Site Boundary	1% AEP + CC Hazard	≤ 0.5 m
Surface Water Depth	> 2.00	0.5 - 1.0 m
0.00 - 0.15 m	1.25 - 2.00	1.0 - 1.5 m
0.15 - 0.30 m	0.75 - 1.25	1.5 - 2.0 m
0.30 - 0.60 m	0.50 - 0.75	2.0 - 2.5 m
0.60 - 0.90 m	Fluvial Hazard	2.5 - 3.0 m
0.90 - 1.20 m	> 2.00	3.0 - 3.5 m
> 1.20 m	1.25 - 2.00	3.5 - 4.0 m
	0.75 - 1.25	4.0 - 4.5 m
	0.50 - 0.75	> 4.5 m
	≤ 0.50	

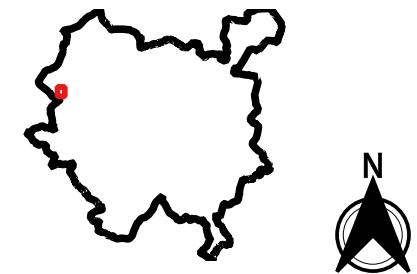
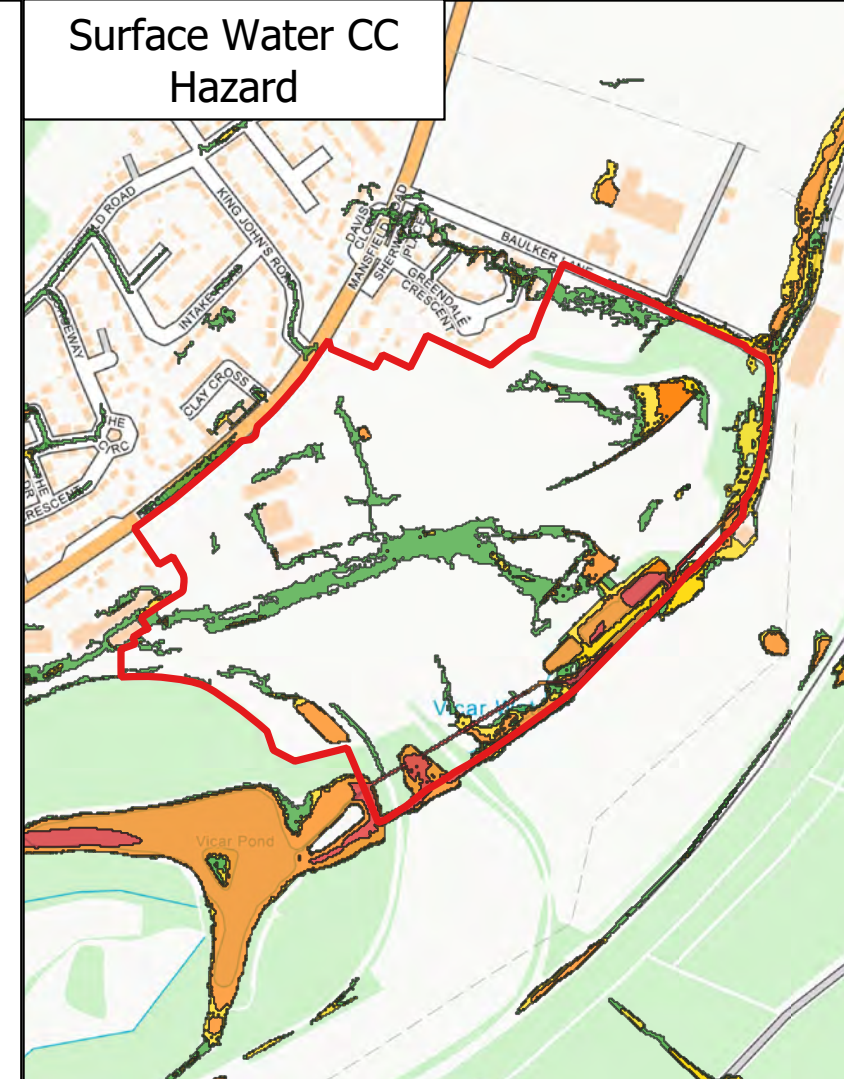
1% AEP Hazard

1% AEP+ 29%
CC Hazard

Surface Water CC
Hazard

No Detailed Fluvial
Modelling Available

No Detailed Fluvial
Modelling Available



0 50 m



1:9,000
@ A3

06 December 2022

Contains OS data © Crown copyright and database right 2022
Contains Environment Agency information © Environment Agency copyright
and/or database right 2022. All rights reserved
© Tetra Tech Limited



Quay West
MediaCity UK
Trafford Wharf Road
Trafford Park
Manchester
M17 1HH