

## Caunton Parish

**5.39** The following sites have been submitted within the parish of Caunton. However, this Parish does not contain a settlement prioritised for Assessment (Page 11 of the Nottingham Outer Strategic Housing Land Availability Assessment Methodology (July 2008) refers) and a full Assessment has therefore not been undertaken. Some of the sites are also under the size threshold of 0.25 ha (paragraph 12 of the Nottingham Outer Strategic Housing Land Availability Assessment Methodology (July 2008) refers).

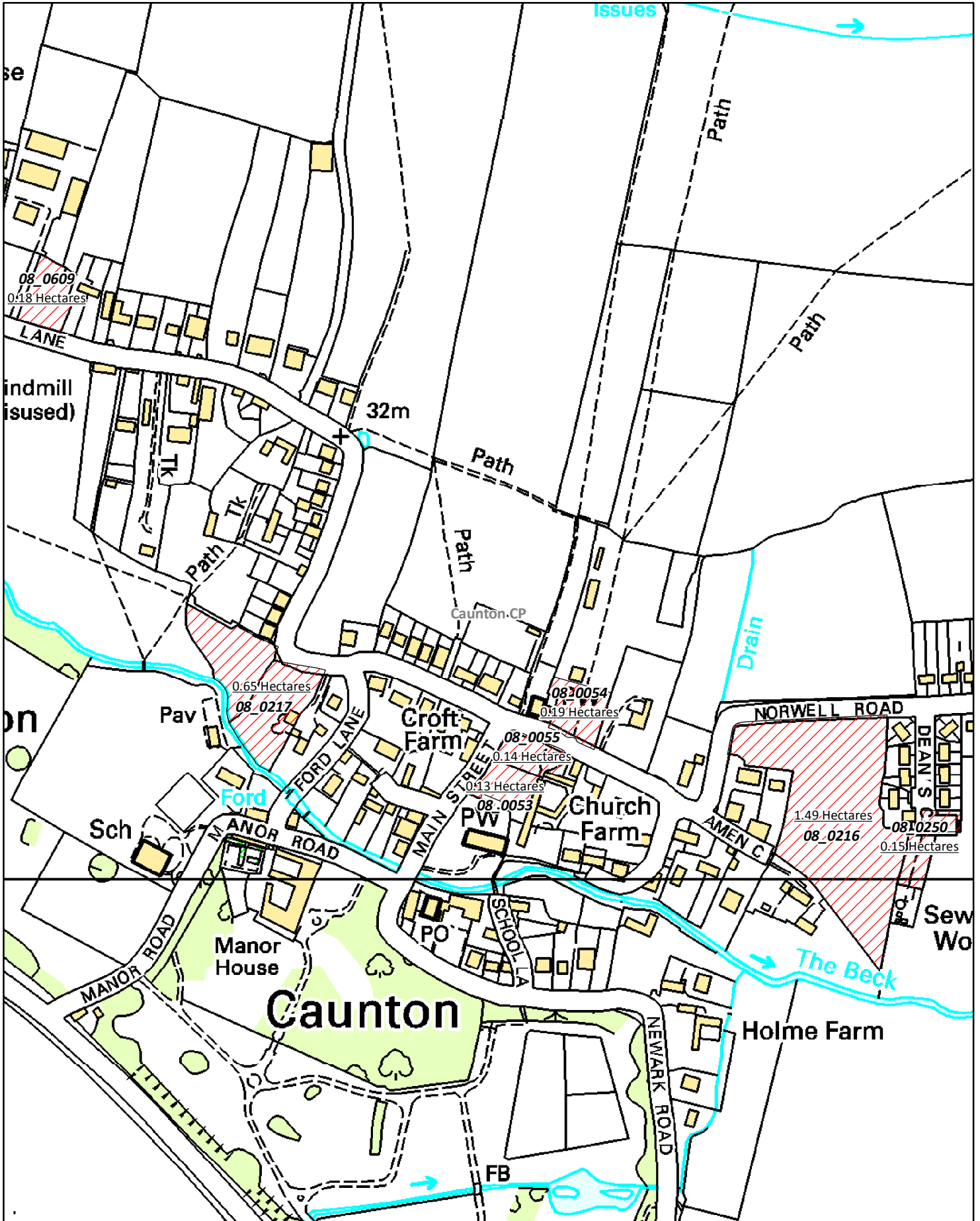
- 08\_0035- Delamere & Land Adjoining, Norwell Road
- 08\_0053- Church Farm
- 08\_0054- Land between the Old Chapel & Beech House
- 08\_0055- The Slips, Norwell Road
- 08\_0180- Norwell Road
- 08\_0216- Land south of Norwell Road
- 08\_0217- Land off Mill Lane
- 08\_0250- Land off Deans Close
- 08\_0362- Church Farm
- 08\_0393- Delemare and Land Adjoining, Norwell Road
- 08\_0609- Land off Mill Lane

**5.40** However, the information provided will be used in developing the new detailed planning policies for this area.

**CAUNTON – SITES NOT FULLY ASSESSED/REMOVED FROM THE STUDY**

<b>Ref</b>	<b>Address</b>	<b>Parish</b>	<b>Reason Why Not Fully Assessed/Removed from the Study</b>
08_0035	Delamere & Land Adjoining Norwell Road Caunton	Caunton	Site not within a settlement prioritised for Assessment.
08_0053	Church Farm	Caunton	Site not within a settlement prioritised for Assessment and Site below 0.25ha. Not included in study.
08_0054	Land between the Old Chapel & Beech House	Caunton	Site not within a settlement prioritised for Assessment and Site below 0.25ha. Not included in study.
08_0055	The Slips Norwell Road	Caunton	Site not within a settlement prioritised for Assessment and Site below 0.25ha. Not included in study.
08_0180	Norwell Road	Caunton	Site not within a settlement prioritised for Assessment.
08_0216	Land south of Norwell Road	Caunton	Site not within a settlement prioritised for Assessment.
08_0217	Land off Mill Lane	Caunton	Site not within a settlement prioritised for Assessment.
08_0250	Land off Deans Close	Caunton	Site not within a settlement prioritised for Assessment and Site below 0.25ha. Not included in study.
08_0362	Church Farm	Caunton	Site not within a settlement prioritised for Assessment.
08_0393	Delemare and Land Adjoining Norwell Road	Caunton	Site not within a settlement prioritised for Assessment.
08_0609	Land off Mill Lane	Caunton	Site not within a settlement prioritised for Assessment and Site below 0.25ha. Not included in study.

# Strategic Housing Land Availability Assessment 2010



## Cauntton

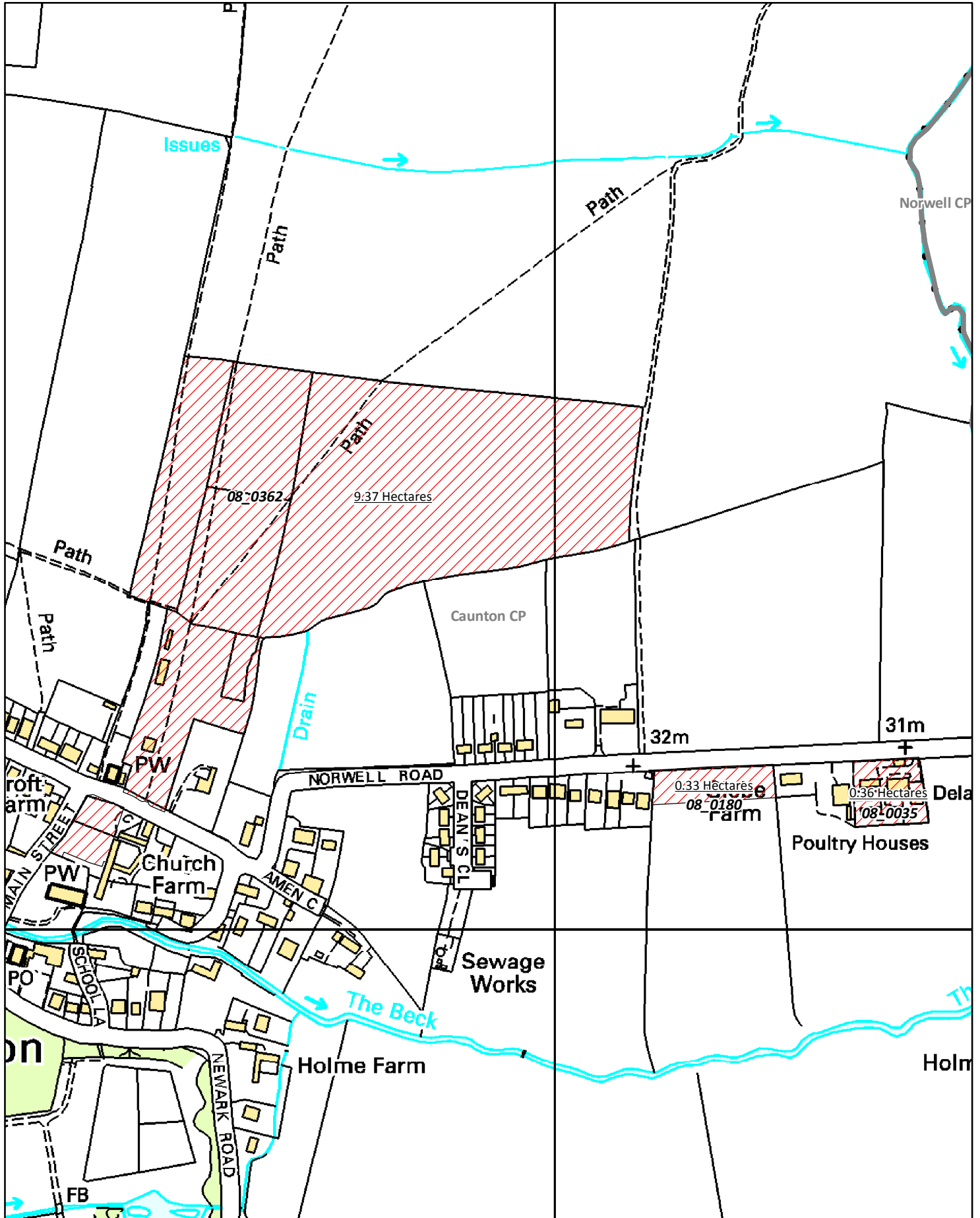


08\_0055 - 08\_0054 - 08\_0053  
08\_0250 - 08\_0217 - 08\_0216 - 08\_0609


Date: 10/03/2010

Scale: 1:4,000

# Strategic Housing Land Availability Assessment 2010



Caunton 2 of 2

 08\_0180 - 08\_0035 - 08\_0362 - 08\_0393

Date: 10/03/2010

Scale: 1:4,425

