

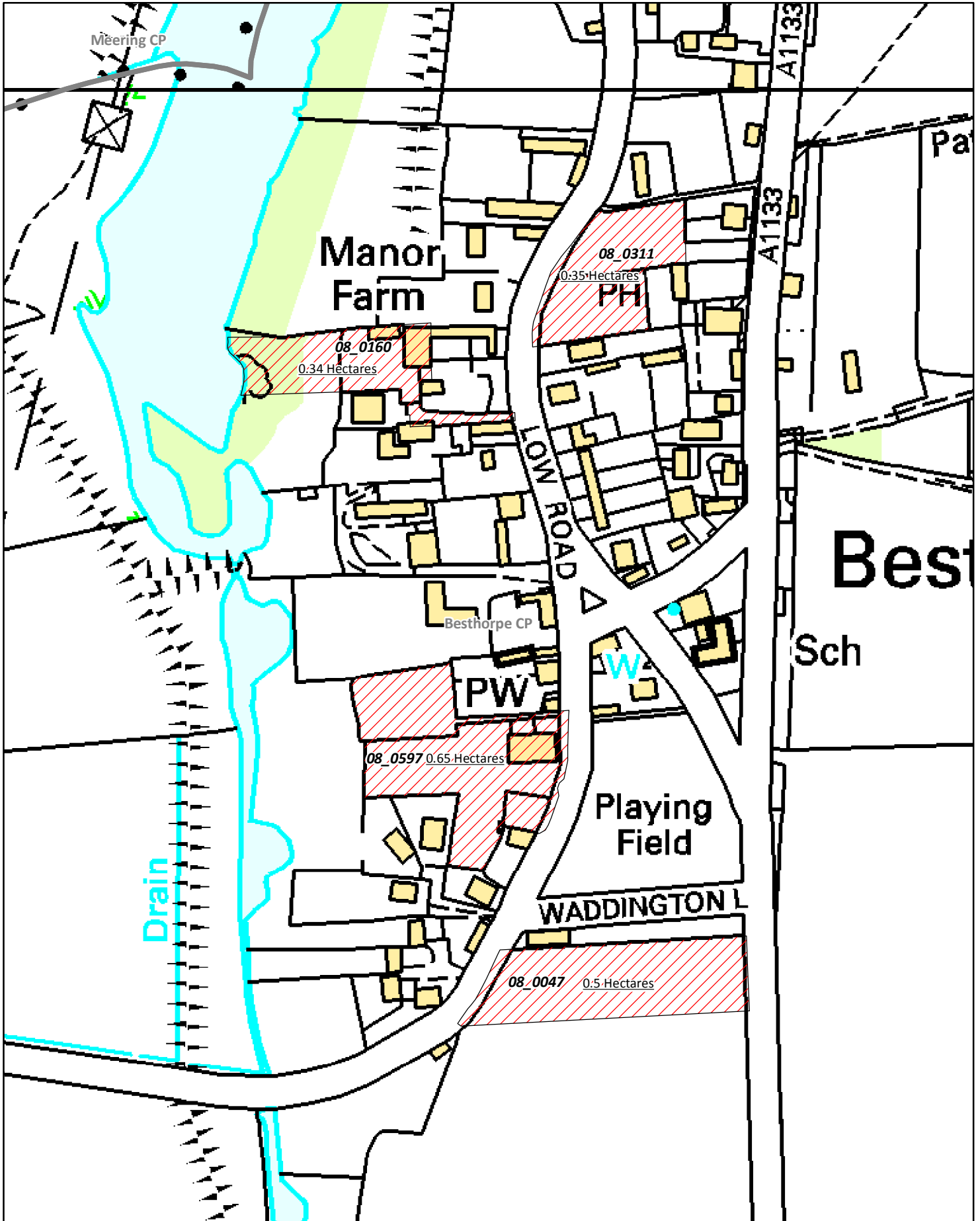
Besthorpe Parish

- 5.15** The following sites have been submitted within the parish of Besthorpe. However, this Parish does not contain a settlement prioritised for Assessment (Page 11 of the Nottingham Outer Strategic Housing Land Availability Assessment Methodology (July 2008) refers) and a full Assessment has therefore not been undertaken.
- 5.16** However, the information provided will be used in developing the new detailed planning policies for this area.

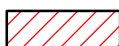
BESTHORPE – SITES NOT FULLY ASSESSED/REMOVED FROM THE STUDY

Ref	Address	Parish	Reason Why Not Fully Assessed/Removed from the Study
08_0047	Junction of A1133 and Trent Lane	Besthorpe	Site not within a settlement prioritised for Assessment.
08_0160	Manor Farm Low Road	Besthorpe	Site not within a settlement prioritised for Assessment.
08_0311	Rear of Mead Cottage Low Road	Besthorpe	Site not within a settlement prioritised for Assessment.
08_0363	Land Adjacent Mill Farm Sand Lane	Besthorpe	Site not within a settlement prioritised for Assessment.
08_0364	Land Fronting Gainsborough Road and Sand Lane	Besthorpe	Site not within a settlement prioritised for Assessment.
08_0597	Land adjacent to the Manor	Besthorpe	Site not within a settlement prioritised for Assessment.

Strategic Housing Land Availability Assessment 2010



Besthorpe 1 of 2

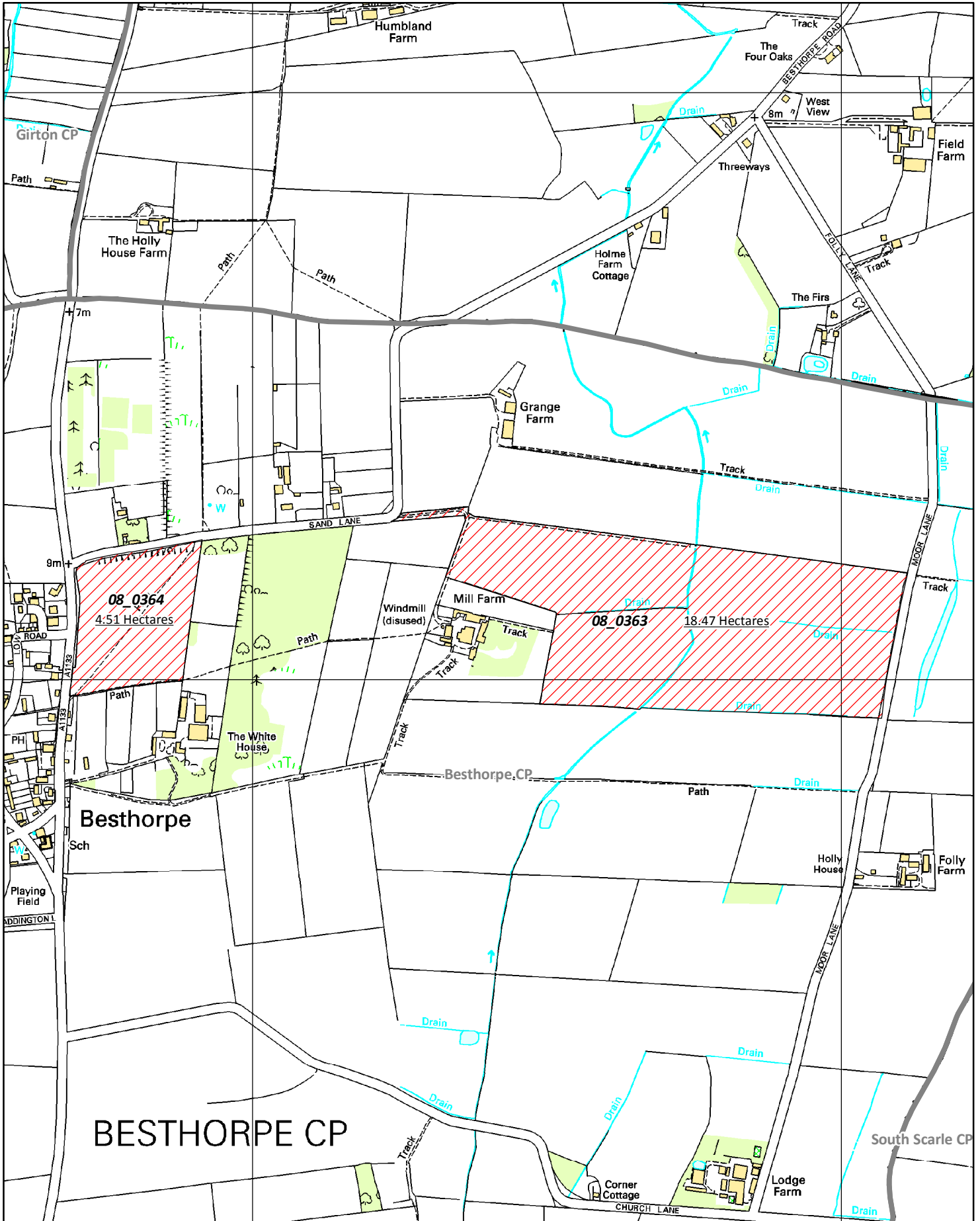


08_0047 - 08_0160 - 08_0311 - 08_0597

Date: 10/03/2010

Scale: 1:2,500

Strategic Housing Land Availability Assessment 2010



Besthorpe 2 of 2
08_0363 - 08_0364

Date: 10/03/2010

Scale: 1:8,500