









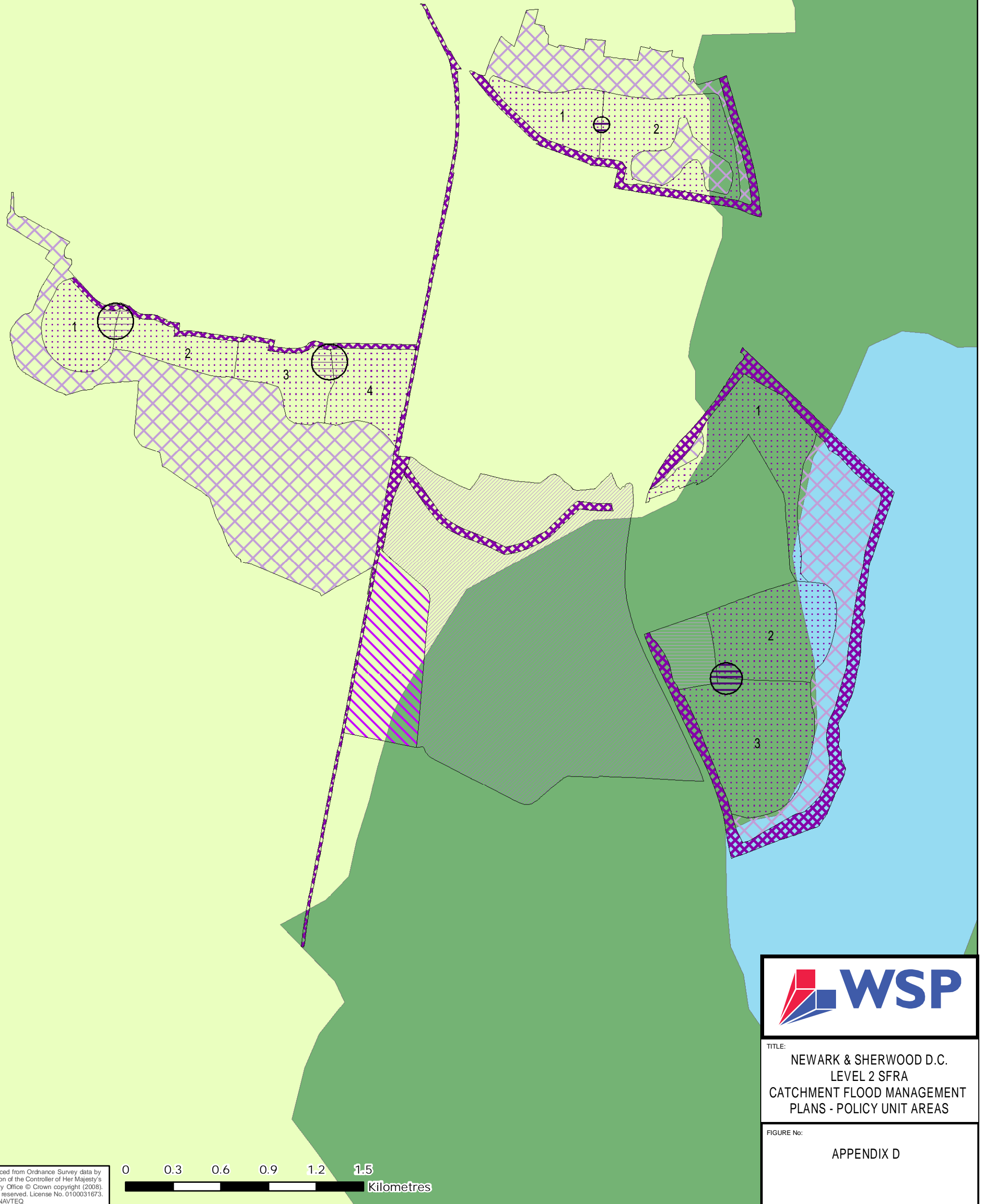





LEGEND

-  River Trent Catchment Flood Management Plan (Policy Unit 4)
-  River Witham Catchment Flood Management Plan (Policy Unit 1)
-  River Witham Catchment Flood Management Plan (Policy Unit 13)
-  Local Centres
-  Existing and Future Mineral Extraction
-  Landscape Buffer
-  Proposed Industrial Use
-  Green Infrastructure
-  Proposed Residential
-  Proposed Business Use

TITLE:
**NEWARK & SHERWOOD D.C.
 LEVEL 2 SFRA
 CATCHMENT FLOOD MANAGEMENT
 PLANS - POLICY UNIT AREAS**

FIGURE No:
APPENDIX D

Reproduced from Ordnance Survey data by permission of the Controller of Her Majesty's Stationary Office © Crown copyright (2008). All rights reserved. License No. 0100031673. © 2008 NAVTEQ

