










### Legend



Modelled Flood Outlines:

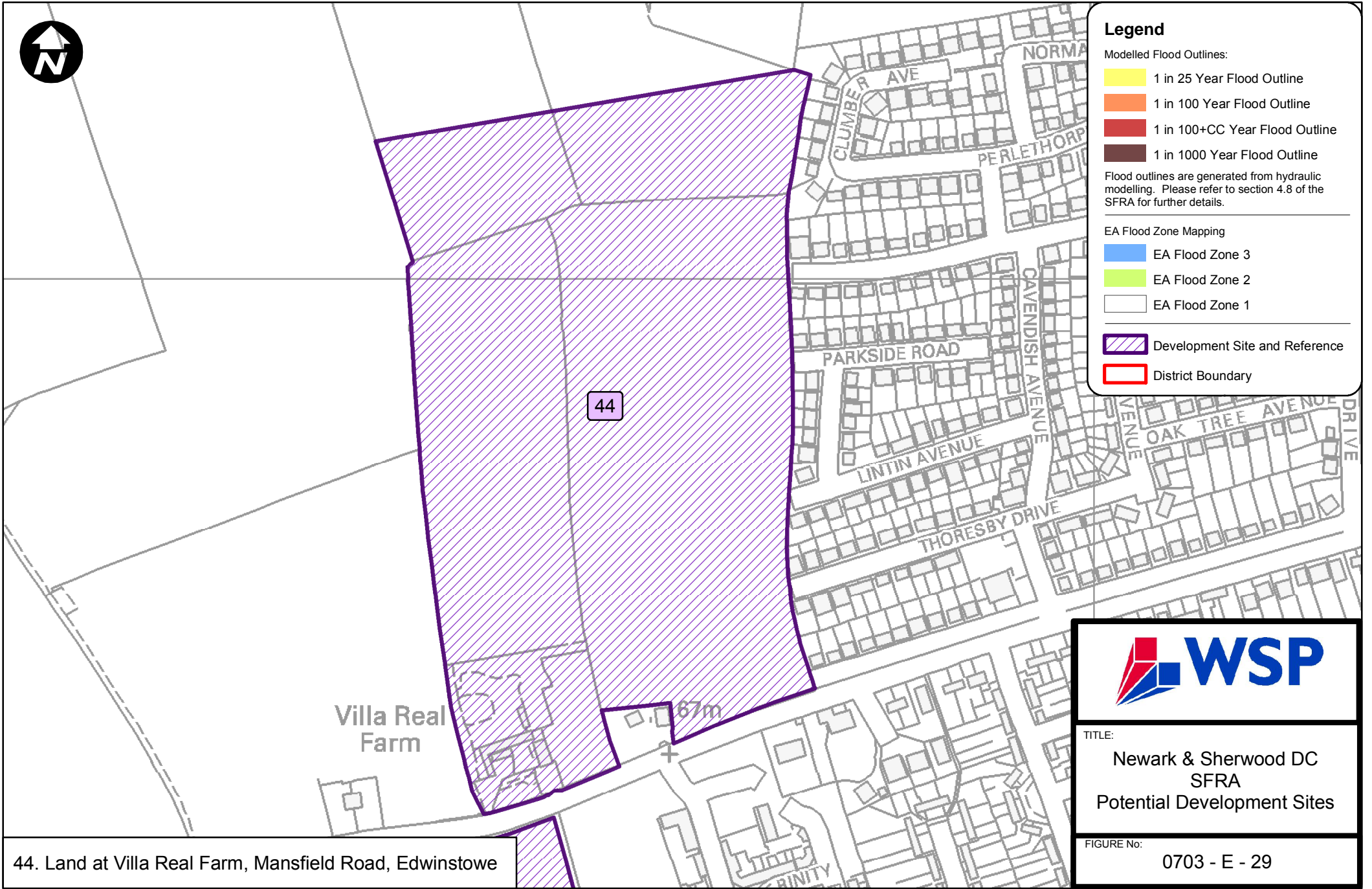
-  1 in 25 Year Flood Outline
-  1 in 100 Year Flood Outline
-  1 in 100+CC Year Flood Outline
-  1 in 1000 Year Flood Outline

Flood outlines are generated from hydraulic modelling. Please refer to section 4.8 of the SFRA for further details.

EA Flood Zone Mapping

-  EA Flood Zone 3
-  EA Flood Zone 2
-  EA Flood Zone 1

-  Development Site and Reference
-  District Boundary



44. Land at Villa Real Farm, Mansfield Road, Edwinstowe



TITLE:

Newark & Sherwood DC  
SFRA  
Potential Development Sites

FIGURE No:

0703 - E - 29