



Legend

Modelled Flood Outlines: River Greet

- 1 in 20 Year Flood Outline
- 1 in 100 Year Flood Outline
- 1 in 100+CC Year Flood Outline
- 1 in 1000 Year Flood Outline

Modelled Flood Outlines: River Meden

- 1 in 20 Year Flood Outline
- 1 in 100 Year Flood Outline
- 1 in 100+CC Year Flood Outline
- 1 in 1000 Year Flood Outline

Modelled Flood Outlines: River Maun

- 1 in 25 Year Flood Outline
- 1 in 100 Year Flood Outline
- 1 in 100+CC Year Flood Outline
- 1 in 1000 Year Flood Outline

Modelled Flood Outlines: River Trent (Fluvial)

- 1 in 25 Year Flood Outline (Inc Def)
- 1 in 100+CC Year Flood Outline (Inc Def)

Modelled Flood Outlines: River Trent (Tidal)

- 1 in 200 Year Flood Outline
- 1 in 1000 Year Flood Outline

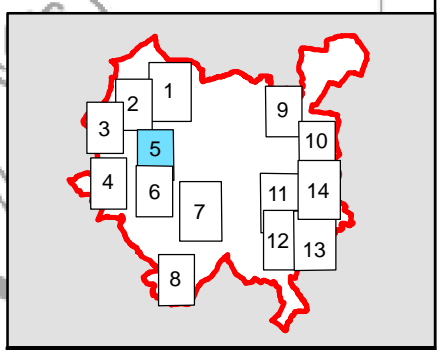
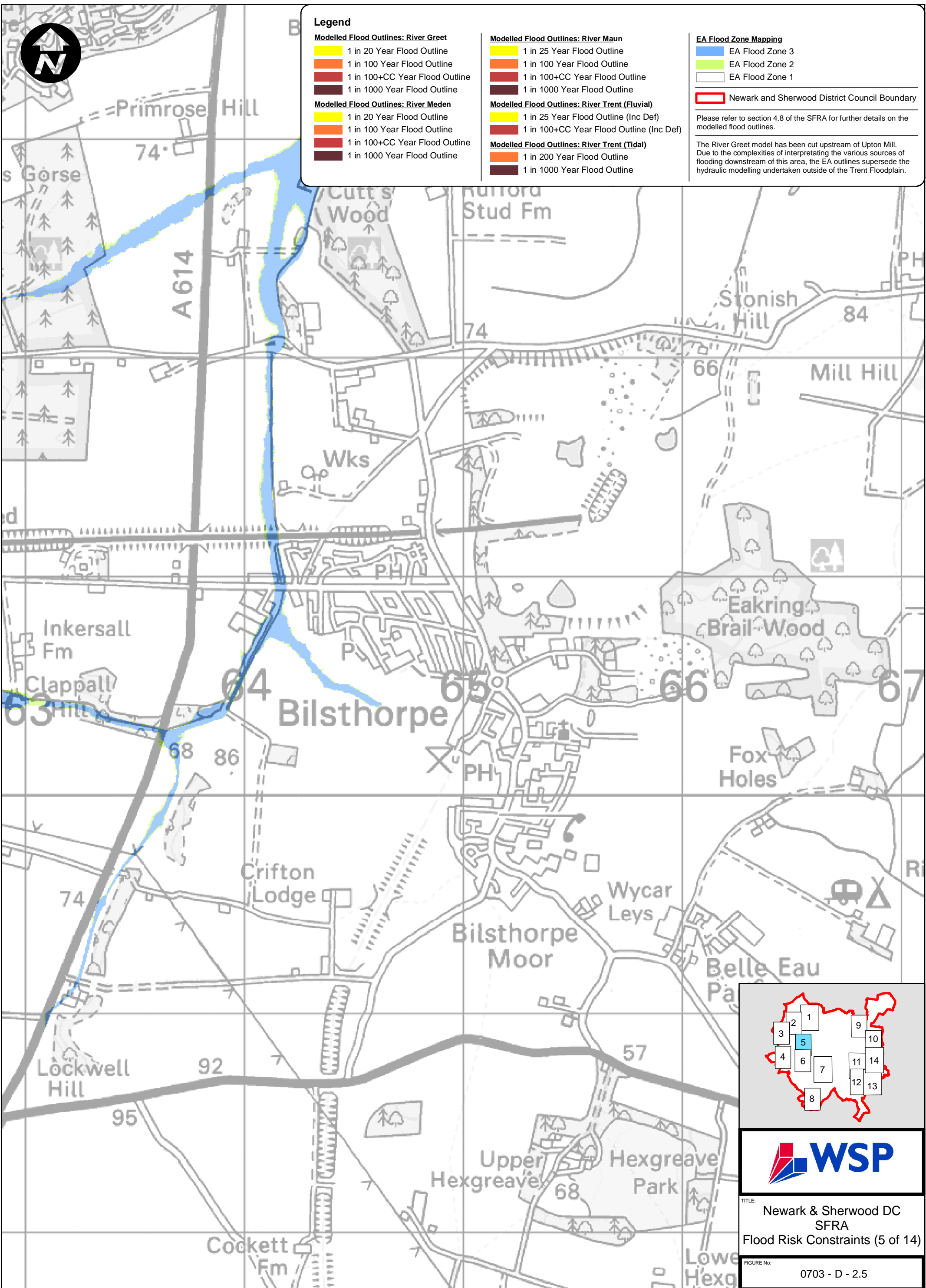
EA Flood Zone Mapping

- EA Flood Zone 3
- EA Flood Zone 2
- EA Flood Zone 1

Newark and Sherwood District Council Boundary

Please refer to section 4.8 of the SFRA for further details on the modelled flood outlines.


The River Greet model has been cut upstream of Upton Mill. Due to the complexities of interpreting the various sources of flooding downstream of this area, the EA outlines supersede the hydraulic modelling undertaken outside of the Trent Floodplain.



TITLE: Newark & Sherwood DC SFRA Flood Risk Constraints (5 of 14)

FIGURE No: 0703 - D - 2.5

Reproduced from Ordnance Survey data by permission of the Controller of Her Majesty's Stationary Office © Crown copyright (2008). All rights reserved. License No. 0100031673. © 2008 NAVTEQ



SCALE: 1:15,000