

The Clean Neighbourhoods and Environment Act 2005

**The Dog Control Orders (Prescribed Offences and Penalties, etc.) Regulations 2006
(S.I.2006/1059)**

The Dogs Exclusion (Newark and Sherwood District) Order 2012

The Newark and Sherwood District Council ("the Council") hereby makes the following Order:

1. This Order comes into force on 1st February 2013.
2. This Order applies to the land specified in the Schedule

Offence

- 3(1) A person in charge of a dog shall be guilty of an offence if, at any time, he takes the dog onto, or permits the dog to enter or to remain on, any land to which this Order applies unless—
 - (a) he has a reasonable excuse for doing so; or
 - (b) the owner, occupier or other person or authority having control of the land has consented (generally or specifically) to his doing so.
- (2) Nothing in this article applies to a person who—
 - (a) is registered as a blind person in a register compiled under section 29 of the National Assistance Act 1948; or
 - (b) is deaf, in respect of a dog trained by Hearing Dogs for Deaf People (registered charity number 293358) and upon which he relies for assistance; or
 - (c) has a disability which affects his mobility, manual dexterity, physical co-ordination or ability to lift, carry or otherwise move everyday objects, in respect of a dog trained by a prescribed charity and upon which he relies for assistance.
- (3) For the purposes of this article—
 - (a) a person who habitually has a dog in his possession shall be taken to be in charge of the dog at any time unless at that time some other person is in charge of the dog; and
 - (b) each of the following is a "prescribed charity"—

- (i) Dogs for the Disabled (registered charity number 700454);
- (ii) Support Dogs (registered charity number 1088281);
- (iii) Canine Partners for Independence (registered charity number 803680).

Penalty

4. A person who is guilty of an offence under article 3 shall be liable on summary conviction to a fine not exceeding level 3 on the standard scale.

Date: 19th December 2012

The COMMON SEAL of]
NEWARK AND SHERWOOD]
DISTRICT COUNCIL was]
hereunto affixed in the]
presence of]

Karen White

Director Safety



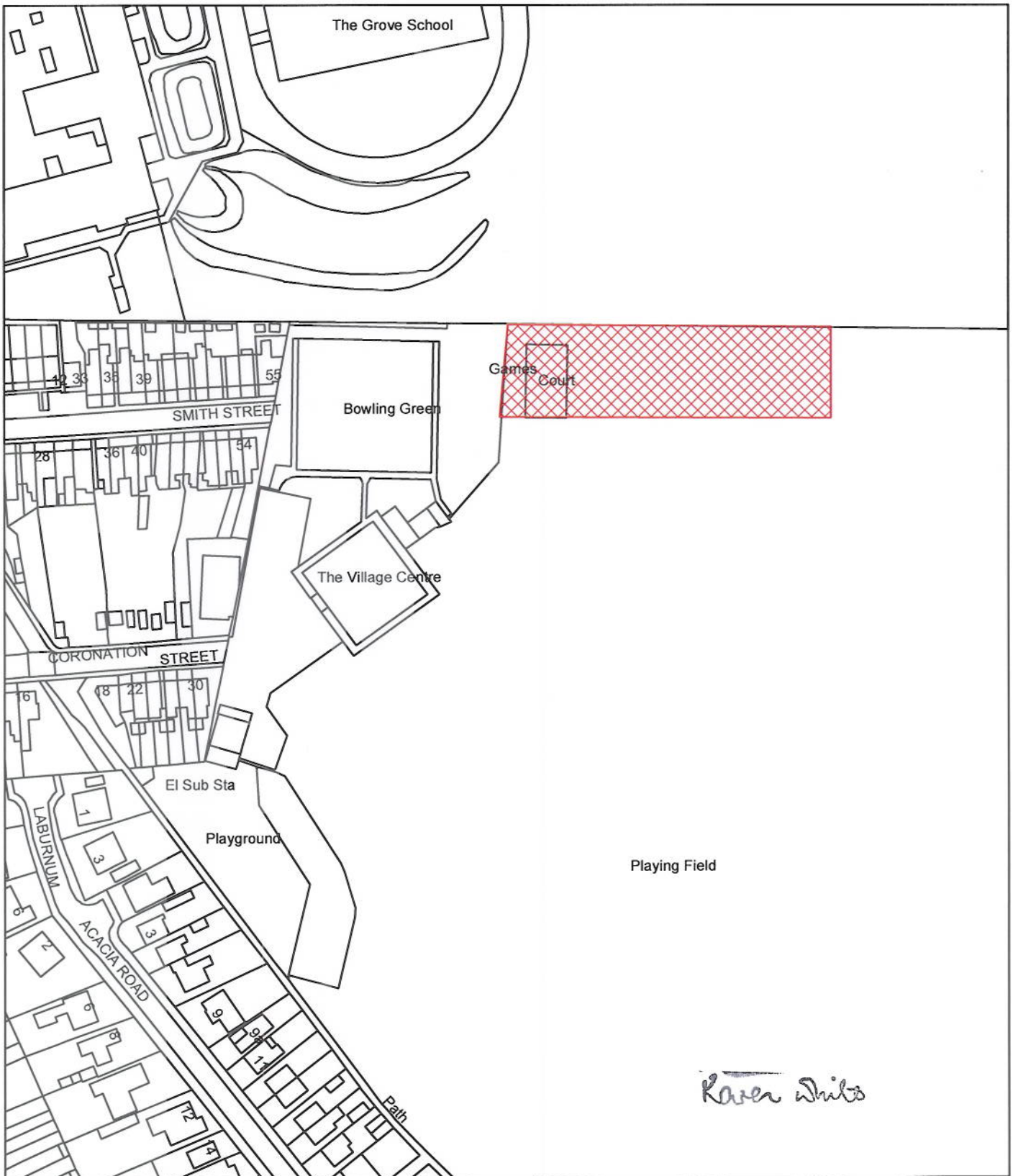
SCHEDULE

Subject to the exception in paragraph 75 below all land described in the following Schedule and shown for indicative purposes outlined and cross hatched in red on the attached maps, being land that lies within the administrative area of the Council which is;

- (i) open to the air(which includes land that is covered but open on at least one side); and
- (ii) to which the public are entitled or permitted to have access (with or without payment); and
- (iii) is signed as “Dog Exclusion Area” (whether the sign uses those particular words or words and/or symbols having like effect).

1. Multi-use Games Area, Coronation Street Playing Field, Balderton
2. Cemetery off First Avenue, Clipstone
3. Playpark David’s Lane, Gunthorpe
4. Land at Chatham Court, Newark on Trent
5. Land at Clifton House, Haslam House, Jenison House, Noble House, Smith House, and Wilson House, Grange Road, Newark on Trent
6. Land at Gill House, and Standish House, Grange Road, Newark on Trent
7. Land at Howes Court, Sherwood Avenue, Newark on Trent
8. Play Park on School Lane, Norwell
9. Forge Close play area, South Muskham

Dog Control Orders



This map is reproduced from the Ordnance Survey material with the permission of Ordnance Survey on behalf of the Controller of Her Majesty's Stationery Office © Crown Copyright. Unauthorised reproduction infringes Crown Copyright and may lead to prosecution or civil proceedings. Newark and Sherwood District Council. Licence 100018606, 2006.

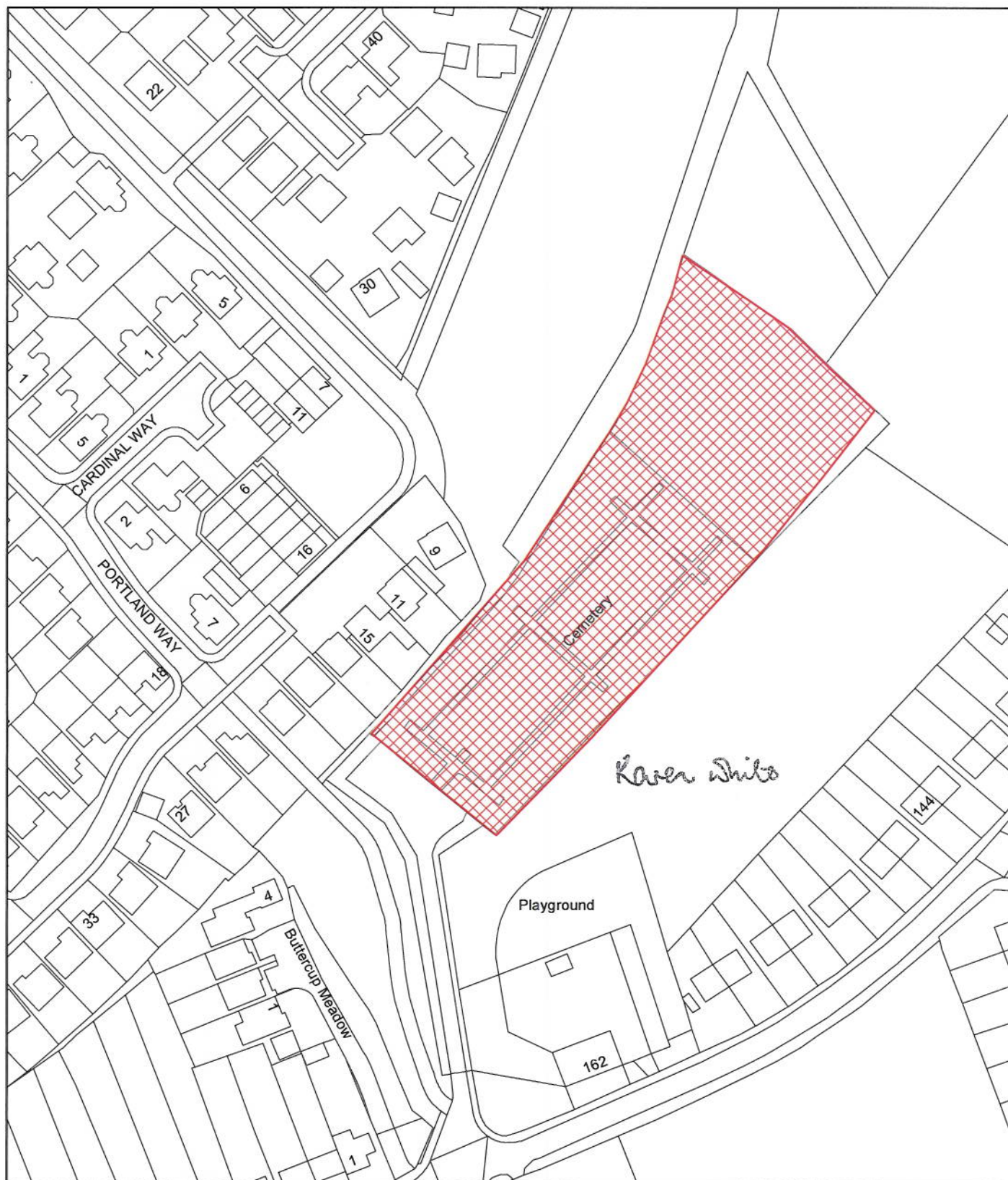


Site

The Dogs Exclusion (Newark and Sherwood District) Order 2012
Coronation Street Multi Use Games Areas
Map Reference DCO093

Site Area (Sq Metres): <Double click>
Date: 25th July 2011
Grid Ref: SK <Double click to insert>
Scale: 1:1,534

Dog Control Orders



This map is reproduced from the Ordnance Survey material with the permission of Ordnance Survey on behalf of the Controller of Her Majesty's Stationery Office © Crown Copyright. Unauthorised reproduction infringes Crown Copyright and may lead to prosecution or civil proceedings. Newark and Sherwood District Council. Licence 100018606, 2006.



Site

The Dogs Exclusion (Newark and Sherwood District) Order 2012

Clipstone Cemetery

Map Reference DCO112

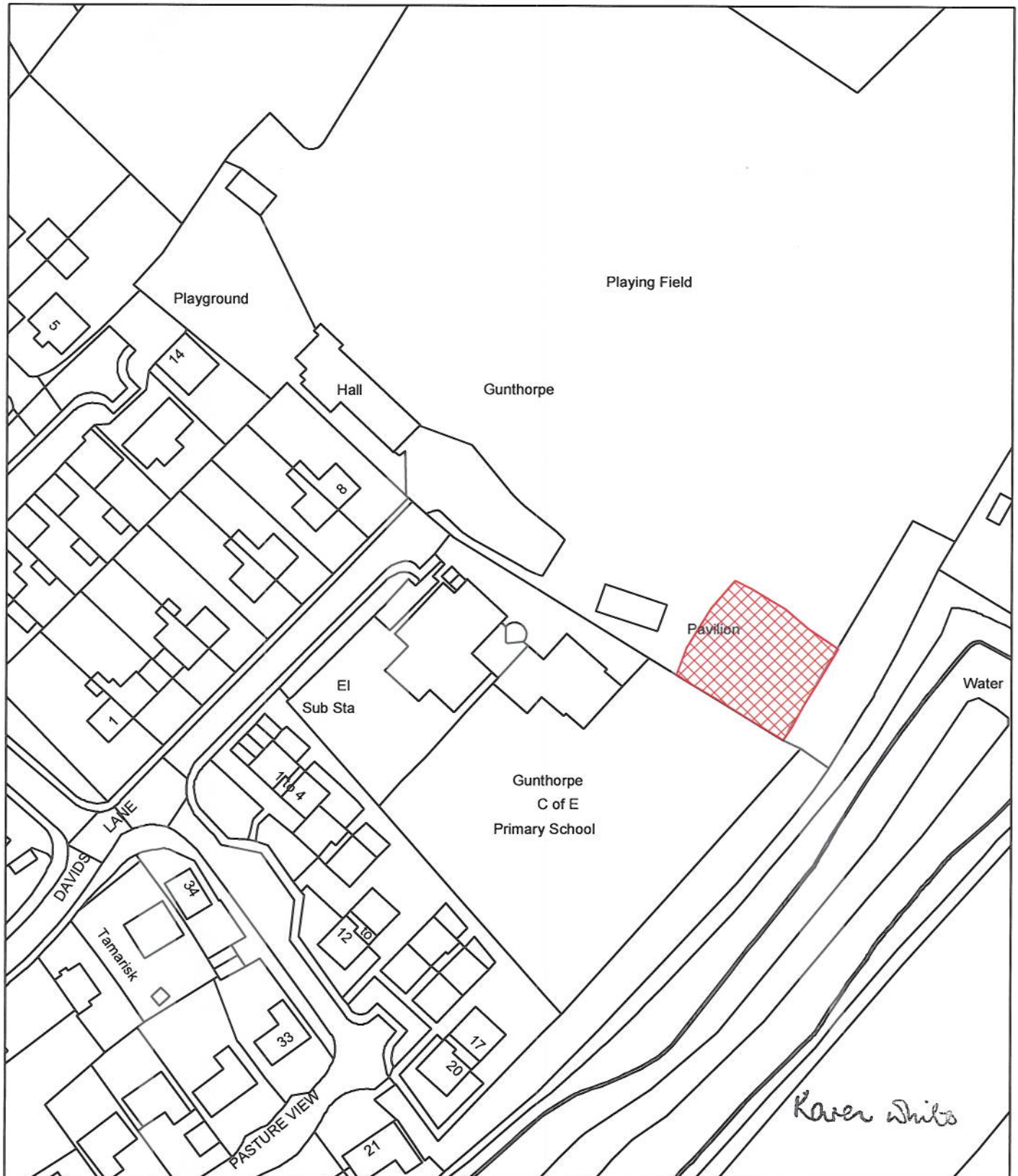
Site Area (Sq Metres): <Double click>

Date: 25th July 2011

Grid Ref: SK <Double click to insert>

Scale: 1:1,293

Dog Control Orders



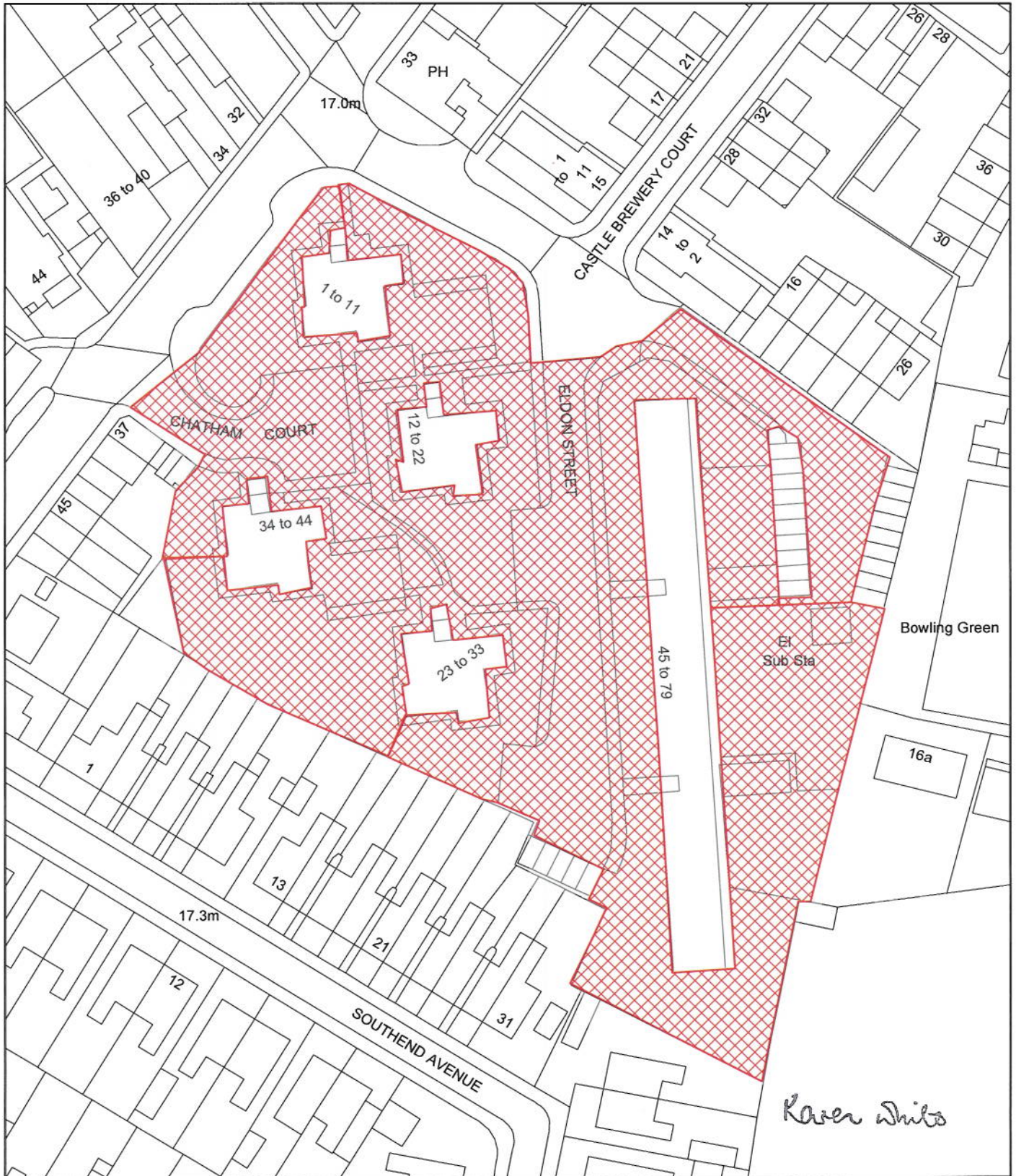
This map is reproduced from the Ordnance Survey material with the permission of Ordnance Survey on behalf of the Controller of Her Majesty's Stationery Office © Crown Copyright. Unauthorised reproduction infringes Crown Copyright and may lead to prosecution or civil proceedings. Newark and Sherwood District Council. Licence 100018606, 2006.



The Dogs Exclusion (Newark and Sherwood District) Order 2012
Gunthorpe Playpark, Davids Lane Playing Field
Map Reference DCO095

Site Area (Sq Metres): <Double click>
Date: 25th July 2011
Grid Ref: SK <Double click to insert>
Scale: 1:1,092

Dog Control Orders



This map is reproduced from the Ordnance Survey material with the permission of Ordnance Survey on behalf of the Controller of Her Majesty's Stationery Office © Crown Copyright. Unauthorised reproduction infringes Crown Copyright and may lead to prosecution or civil proceedings. Newark and Sherwood District Council. Licence 100018606, 2006.



Site

The Dogs Exclusion (Newark and Sherwood District) Order 2012

Chatham Court

Map Reference DCO097

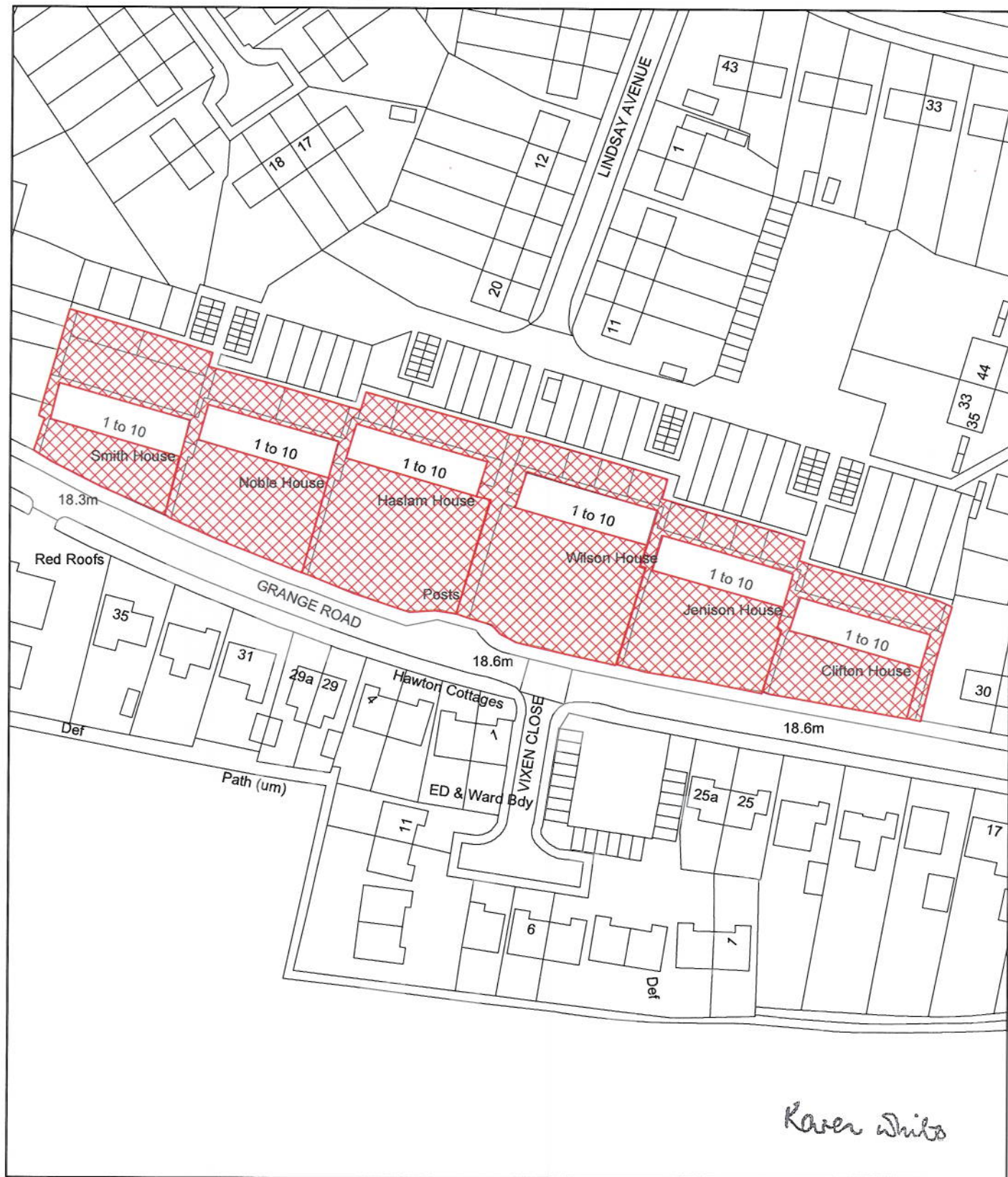
Site Area (Sq Metres): <Double click>

Date: 25th July 2011

Grid Ref: SK <Double click to insert>

Scale: 1:835

Dog Control Orders



This map is reproduced from the Ordnance Survey material with the permission of Ordnance Survey on behalf of the Controller of Her Majesty's Stationery Office © Crown Copyright. Unauthorised reproduction infringes Crown Copyright and may lead to prosecution or civil proceedings. Newark and Sherwood District Council. Licence 100018606, 2006.



Site

The Dogs Exclusion (Newark and Sherwood District) Order 2012

Smith/Noble/Haslam/Wilson/Jenison/Clifton Houses

Map Reference DCO104

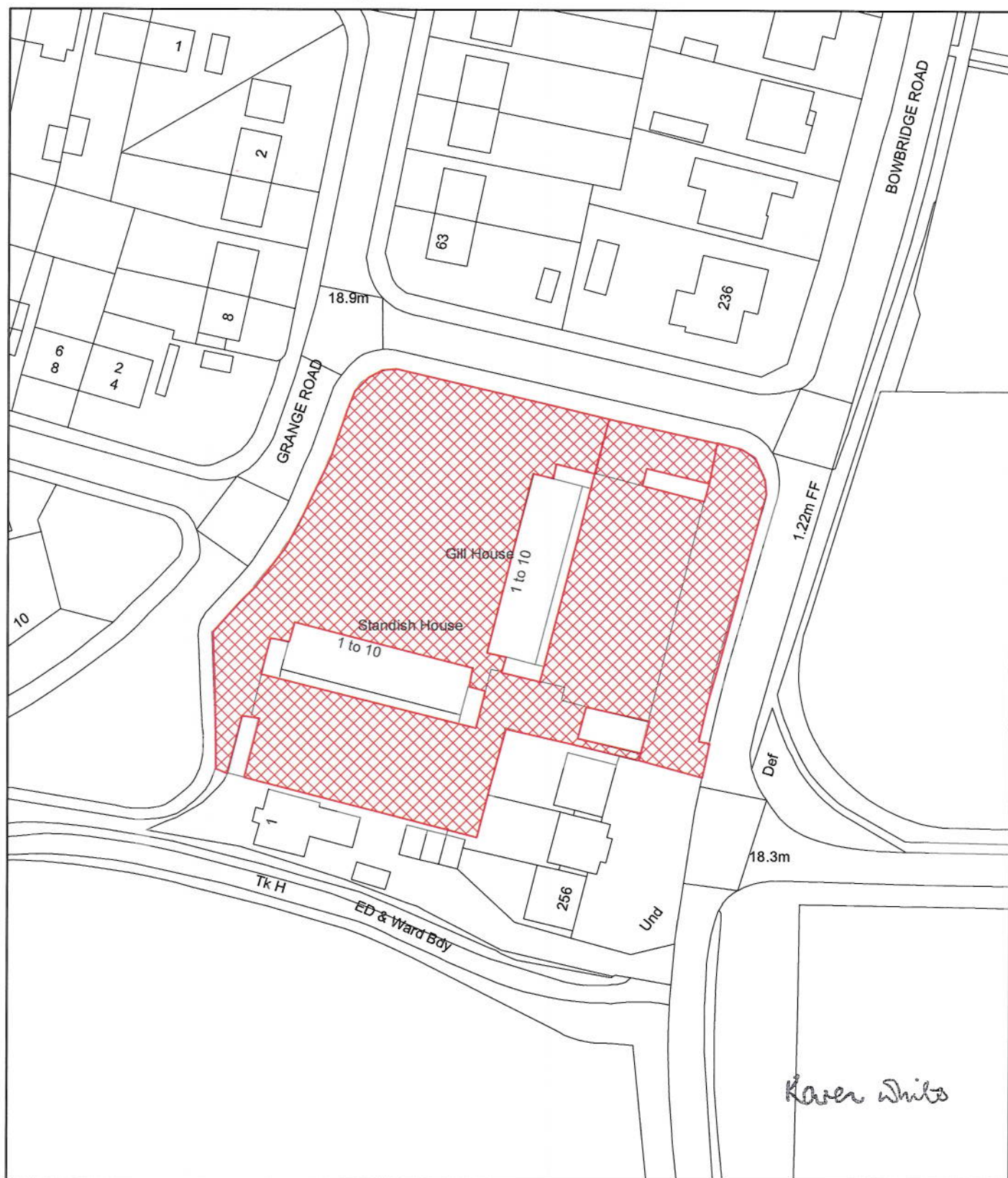
Site Area (Sq Metres): <Double click>

Date: 25th July 2011

Grid Ref: SK <Double click to insert>

Scale: 1:1,128

Dog Control Orders



This map is reproduced from the Ordnance Survey material with the permission of Ordnance Survey on behalf of the Controller of Her Majesty's Stationery Office © Crown Copyright. Unauthorised reproduction infringes Crown Copyright and may lead to prosecution or civil proceedings. Newark and Sherwood District Council. Licence 100018606, 2006.



The Dogs Exclusion (Newark and Sherwood District) Order 2012
Gill House and Standish House
Map Reference DCO105

Site Area (Sq Metres): <Double click>
Date: 25th July 2011
Grid Ref: SK <Double click to insert>
Scale: 1:829

Dog Control Orders



This map is reproduced from the Ordnance Survey material with the permission of Ordnance Survey on behalf of the Controller of Her Majesty's Stationery Office © Crown Copyright. Unauthorised reproduction infringes Crown Copyright and may lead to prosecution or civil proceedings. Newark and Sherwood District Council. Licence 100018606, 2006.



The Dogs Exclusion (Newark and Sherwood District) Order 2012

Howes Court
Map Reference DCO111

Site Area (Sq Metres): <Double click>
Date: 25th July 2011
Grid Ref: SK <Double click to insert>
Scale: 1:930

Dog Control Orders



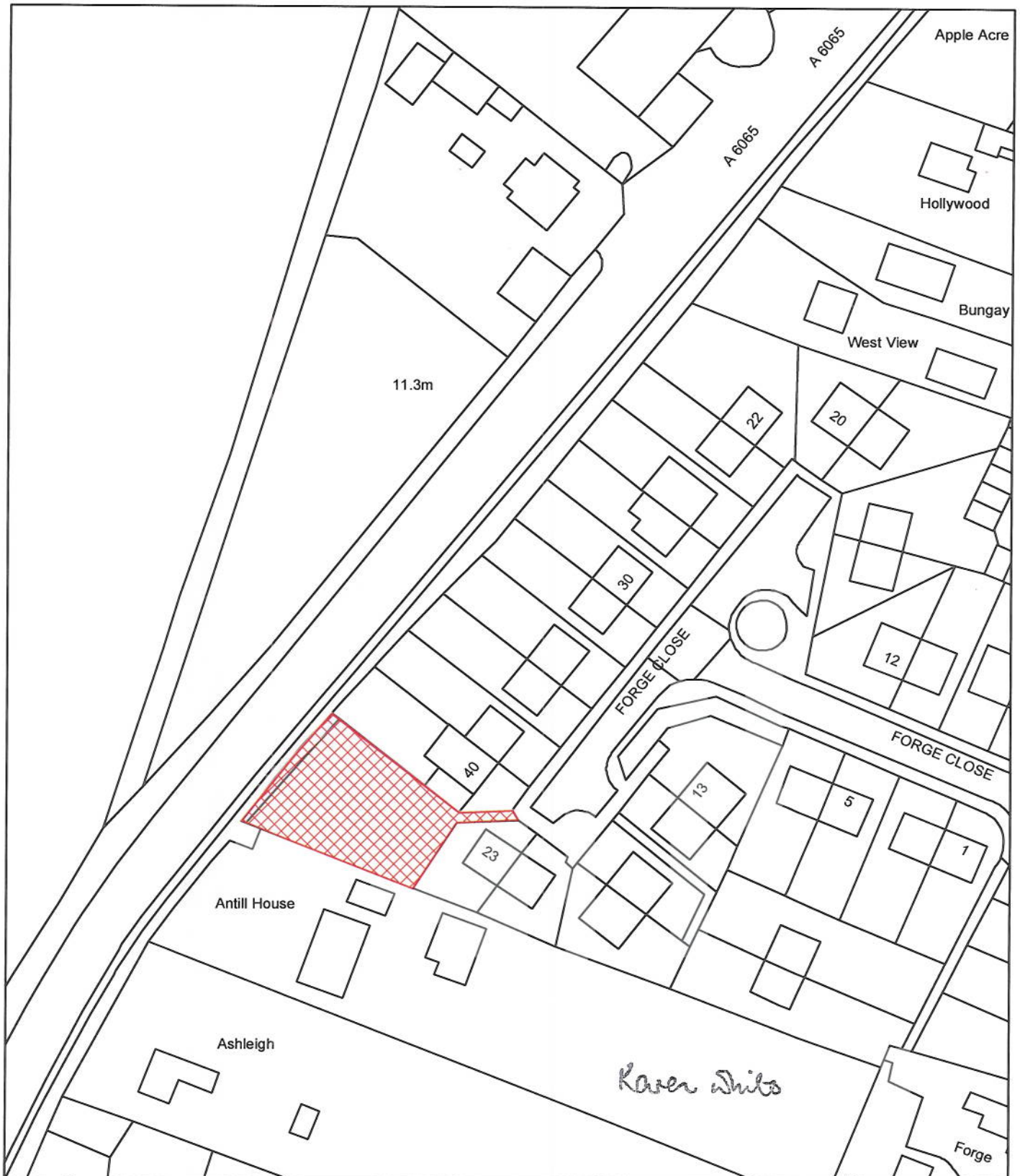
This map is reproduced from the Ordnance Survey material with the permission of Ordnance Survey on behalf of the Controller of Her Majesty's Stationery Office © Crown Copyright. Unauthorised reproduction infringes Crown Copyright and may lead to prosecution or civil proceedings. Newark and Sherwood District Council. Licence 100018606, 2006.



The Dogs Exclusion (Newark and Sherwood District) Order 2012
Norwell Playpark, School Lane
Map Reference DCO106

Site Area (Sq Metres): <Double click>
Date: 25th July 2011
Grid Ref: SK <Double click to insert>
Scale: 1:1,256

Dog Control Orders



This map is reproduced from the Ordnance Survey material with the permission of Ordnance Survey on behalf of the Controller of Her Majesty's Stationery Office © Crown Copyright. Unauthorised reproduction infringes Crown Copyright and may lead to prosecution or civil proceedings. Newark and Sherwood District Council. Licence 100018606, 2006.



The Dogs Exclusion (Newark and Sherwood District) Order 2012
Forge Close Play Area, South Muskham
Map Reference DCO109

Site Area (Sq Metres): <Double click>
Date: 25th July 2011
Grid Ref: SK <Double click to insert>
Scale: 1:883